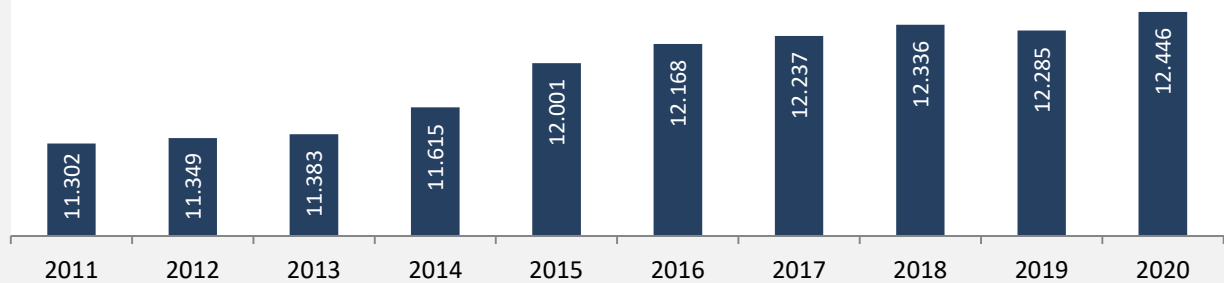


Weinsberg - Bevölkerung

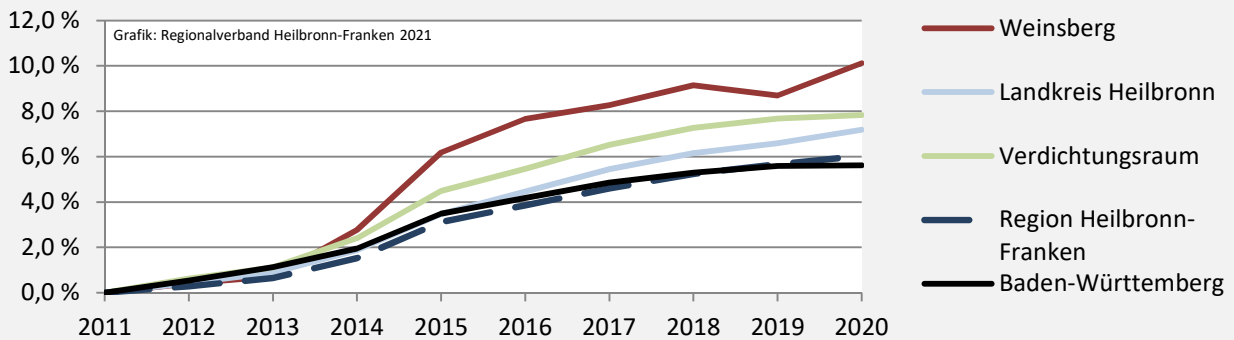
Bevölkerungsstand in Weinsberg (2011 bis 2020)

Grafik: Regionalverband Heilbronn-Franken 2021

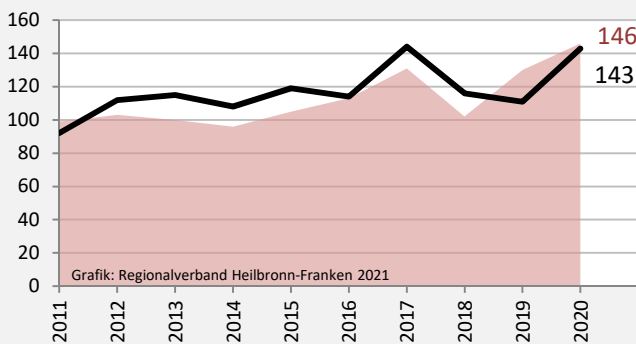


Bevölkerungsentwicklung in Weinsberg (seit 2011)

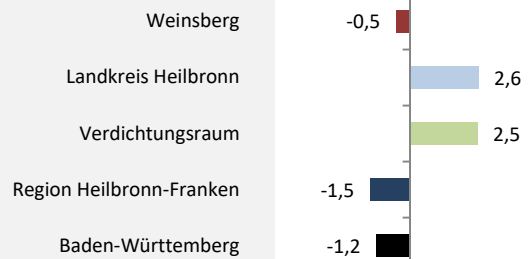
Grafik: Regionalverband Heilbronn-Franken 2021



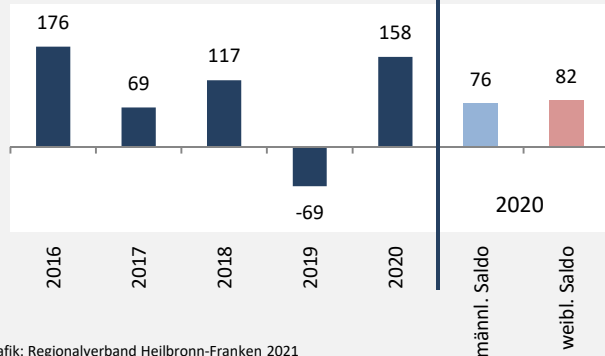
Geburten und Sterbefälle in Weinsberg



5-Jahres-Wertung (2016 - 2020): natürliche Bevölkerungsentwicklung pro 1.000 Einwohner




Wanderungssaldi Weinsberg



Grafik: Regionalverband Heilbronn-Franken 2021

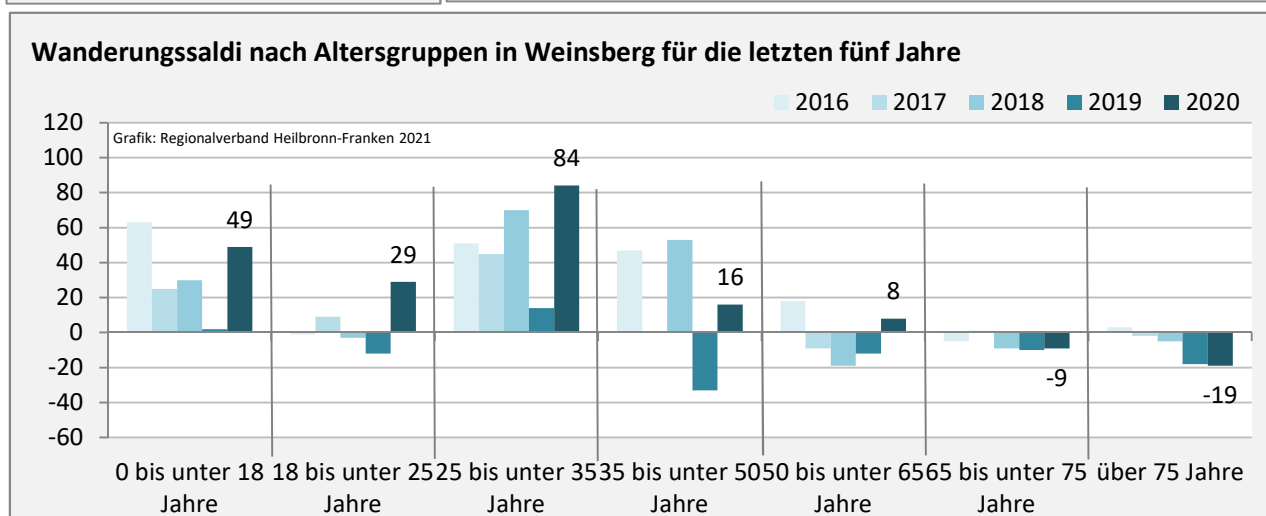
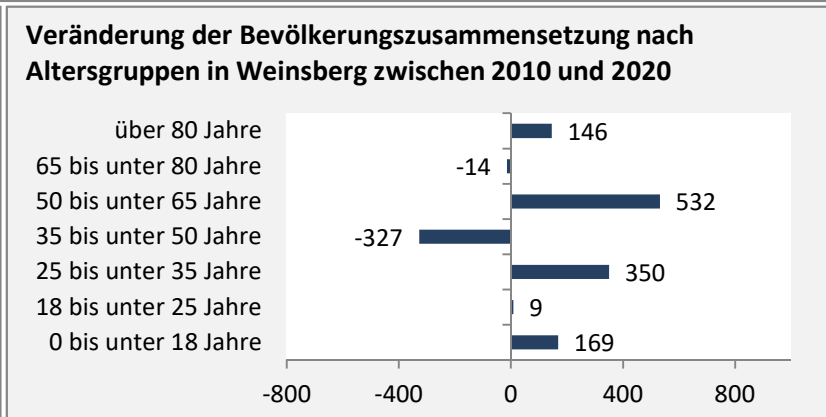
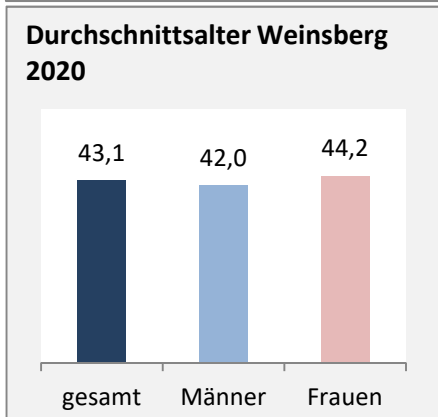
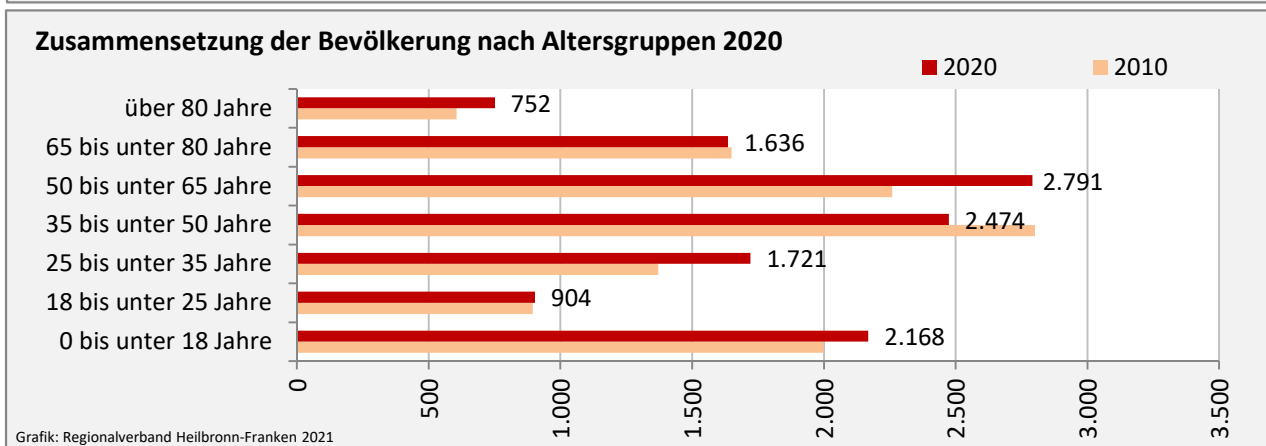
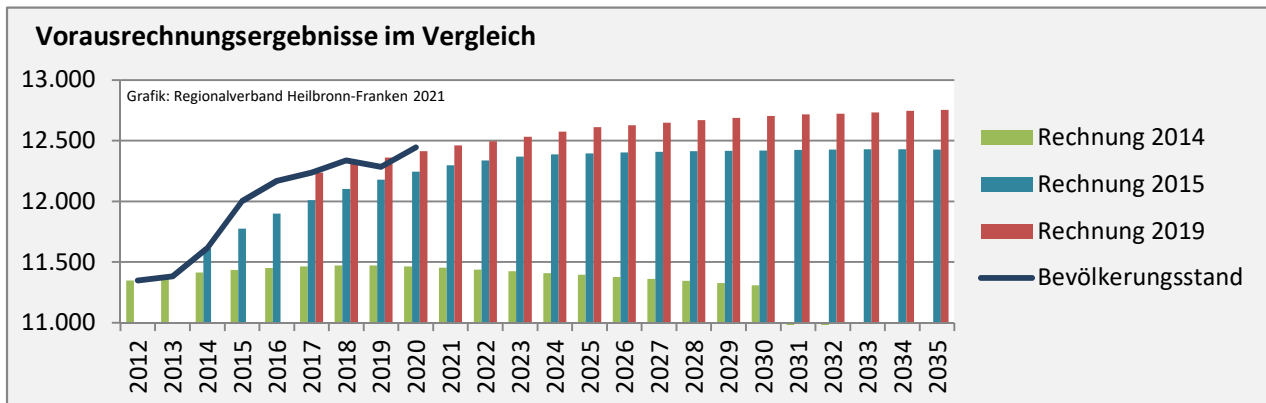
5-Jahres-Wertung (2016 - 2020): Wanderungsgewinne bzw. -verluste pro 1.000 Einwohner



Datengrundlage: Landesamt für Statistik Baden-Württemberg

Abbildungen und Berechnungen: Regionalverband Heilbronn-Franken

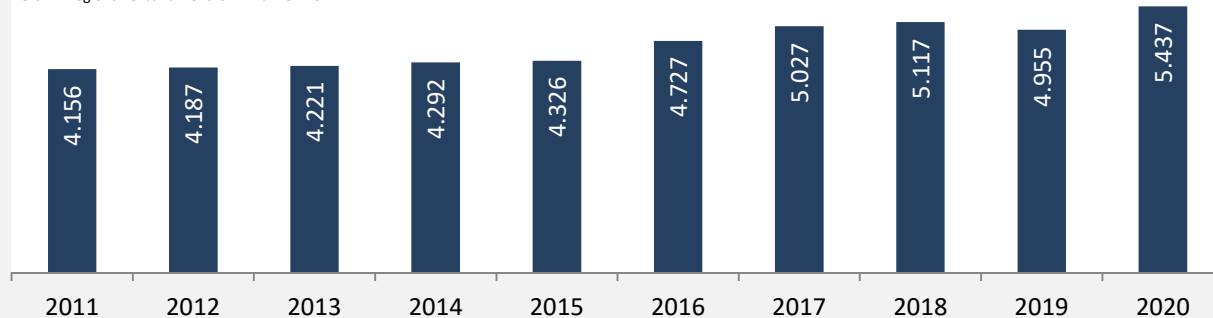
Weinsberg - Bevölkerung



Weinsberg - Beschäftigung

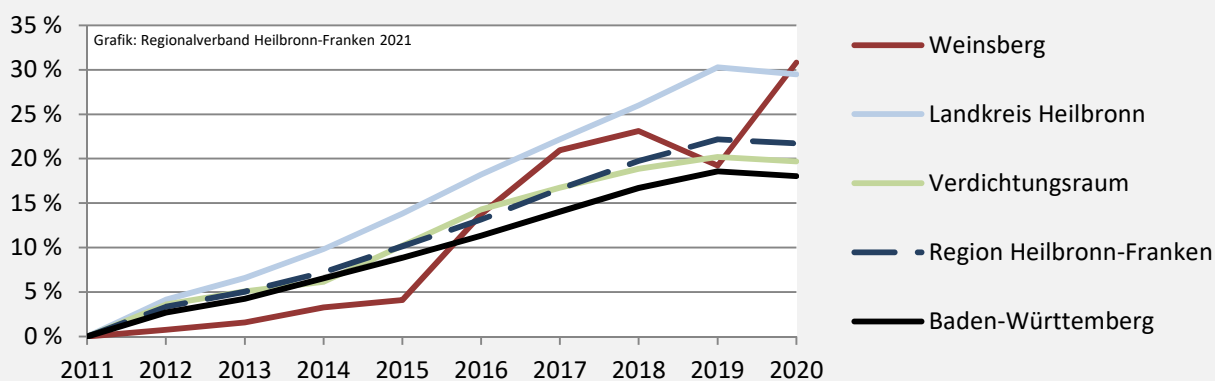
sozialvers. Beschäftigung (SvB) in Weinsberg (2011 bis 2020)

Grafik: Regionalverband Heilbronn-Franken 2021

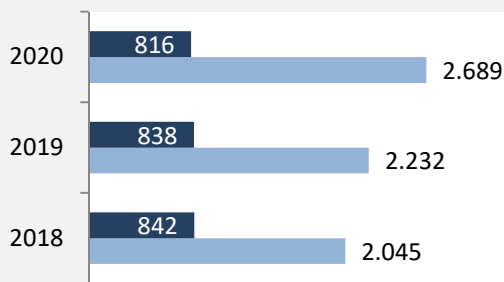


prozentuale Entwicklung der SvB in Weinsberg (seit 2011)

Grafik: Regionalverband Heilbronn-Franken 2021



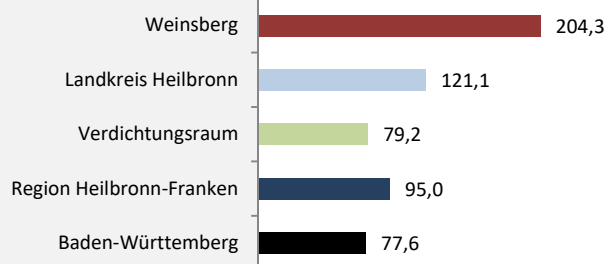
■ produzierendes Gewerbe ■ Dienstleistungen



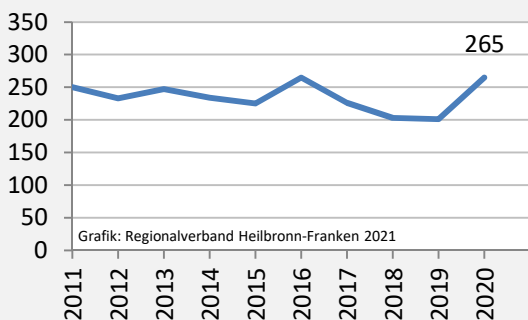
Grafik: Regionalverband Heilbronn-Franken 2021

5-Jahres-Wertung (2015 bis 2020):

Beschäftigungsgewinne / -verluste pro 1.000 Beschäftigte



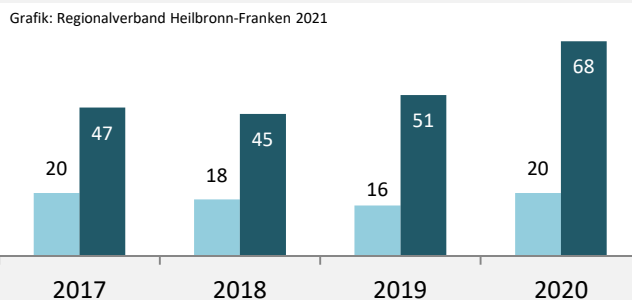
Arbeitslosigkeit in Weinsberg



Grafik: Regionalverband Heilbronn-Franken 2021

Arbeitslosigkeit in Weinsberg

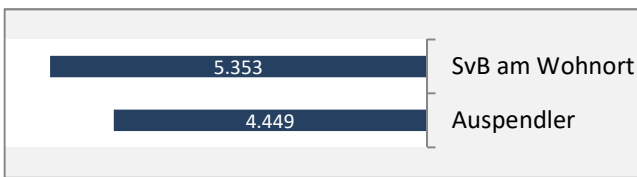
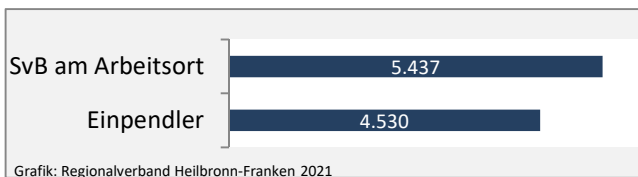
■ unter 25 Jahre ■ über 55 Jahre



Datengrundlage: Statistik der Bundesagentur für Arbeit

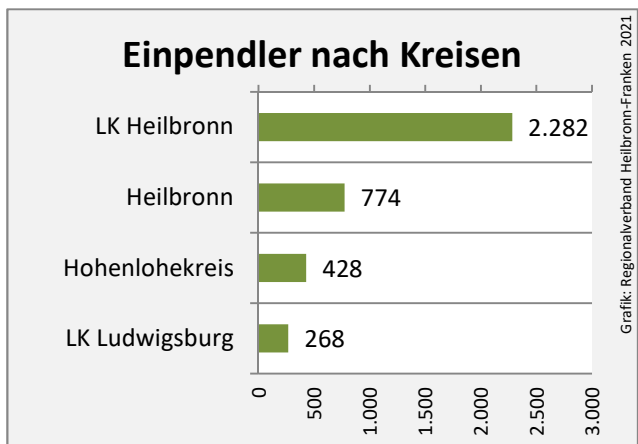
Abbildungen und Berechnungen: Regionalverband Heilbronn-Franken

Weinsberg - Pendlerverflechtungen 2020

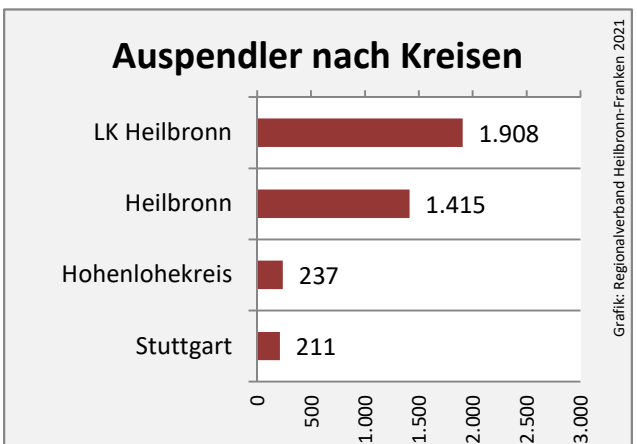


Grafik: Regionalverband Heilbronn-Franken 2021

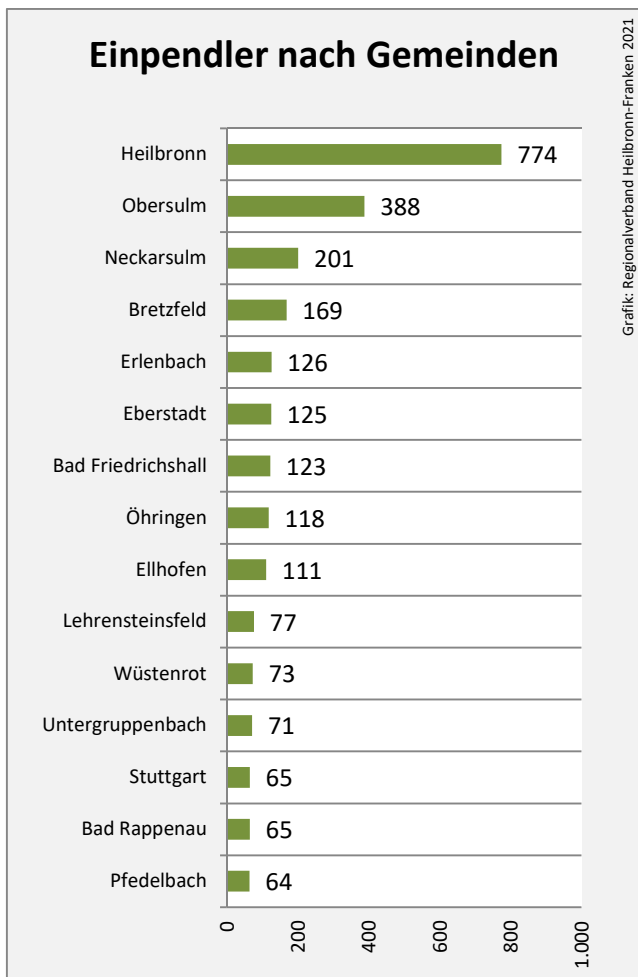
Pendlersaldo: 81



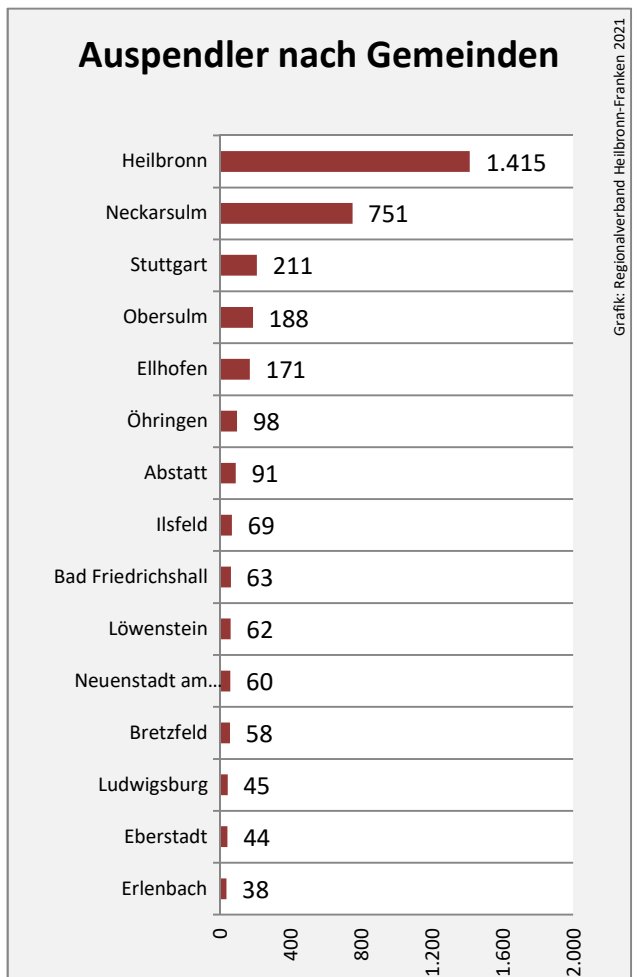
Grafik: Regionalverband Heilbronn-Franken 2021



Grafik: Regionalverband Heilbronn-Franken 2021



Grafik: Regionalverband Heilbronn-Franken 2021

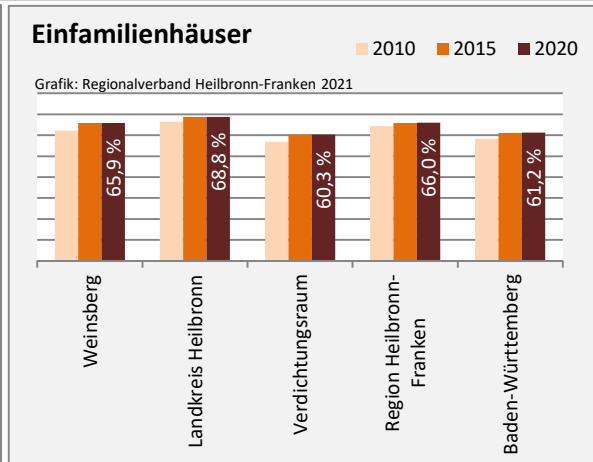
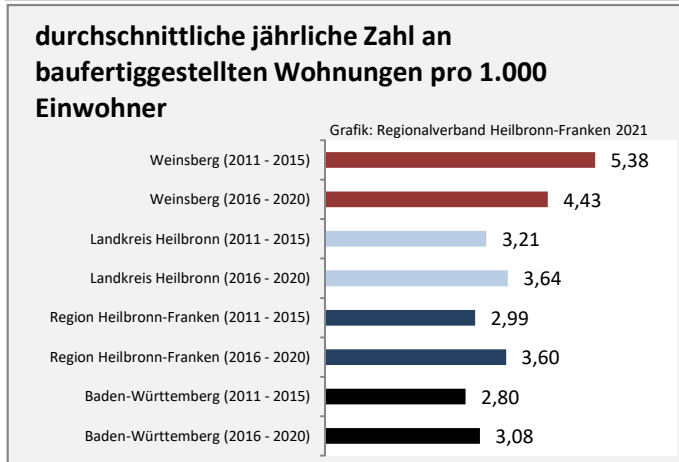
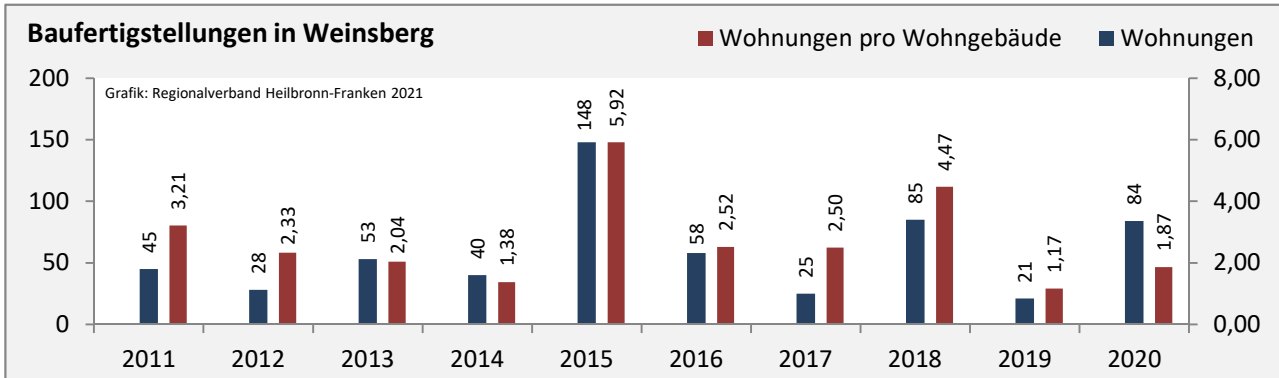
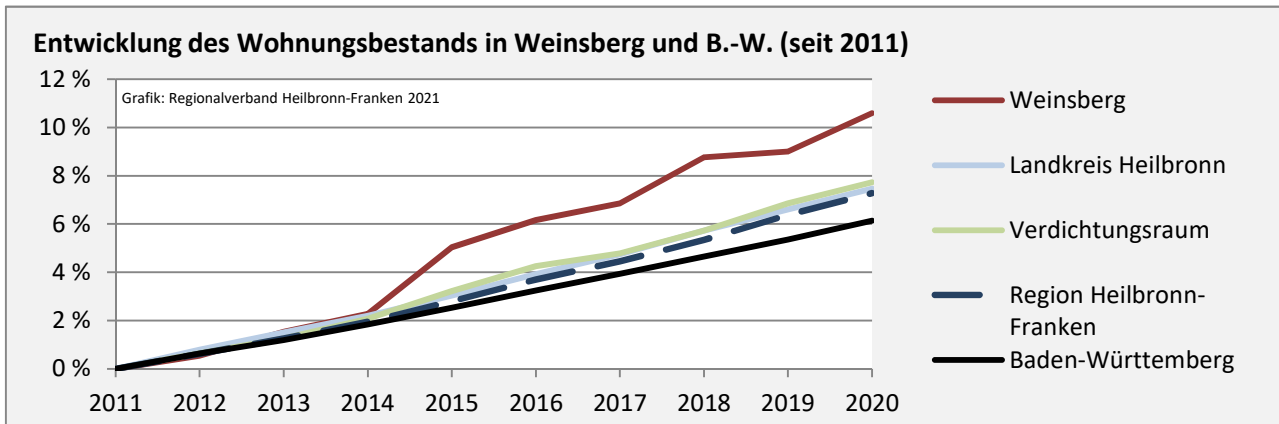
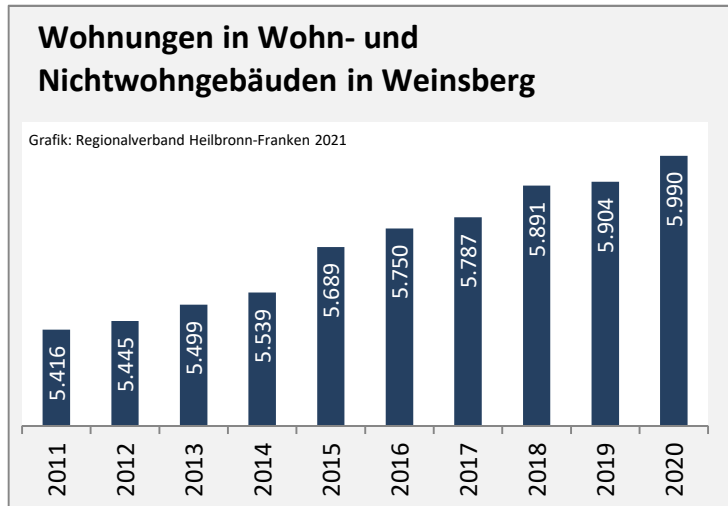
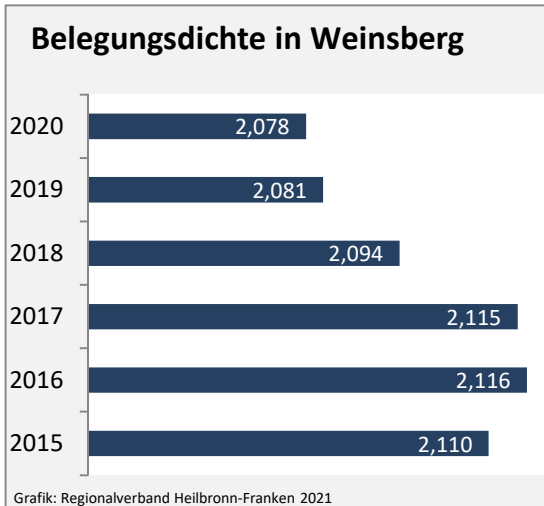


Grafik: Regionalverband Heilbronn-Franken 2021

Datengrundlage: Statistik der Bundesagentur für Arbeit

Abbildungen: Regionalverband Heilbronn-Franken (keine Berücksichtigung von Werten unter 30)

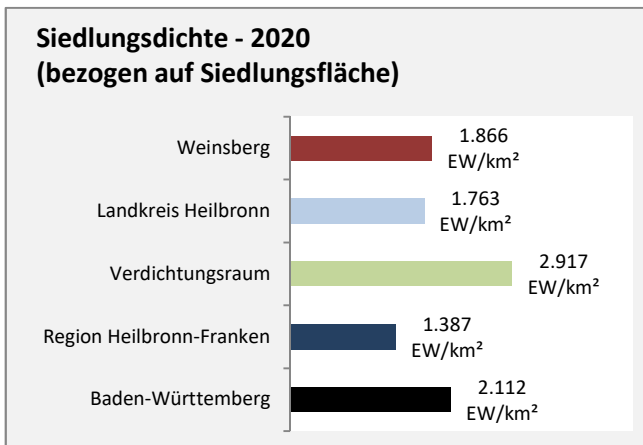
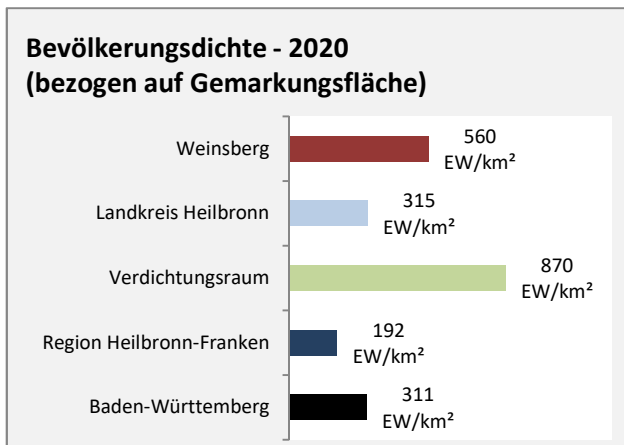
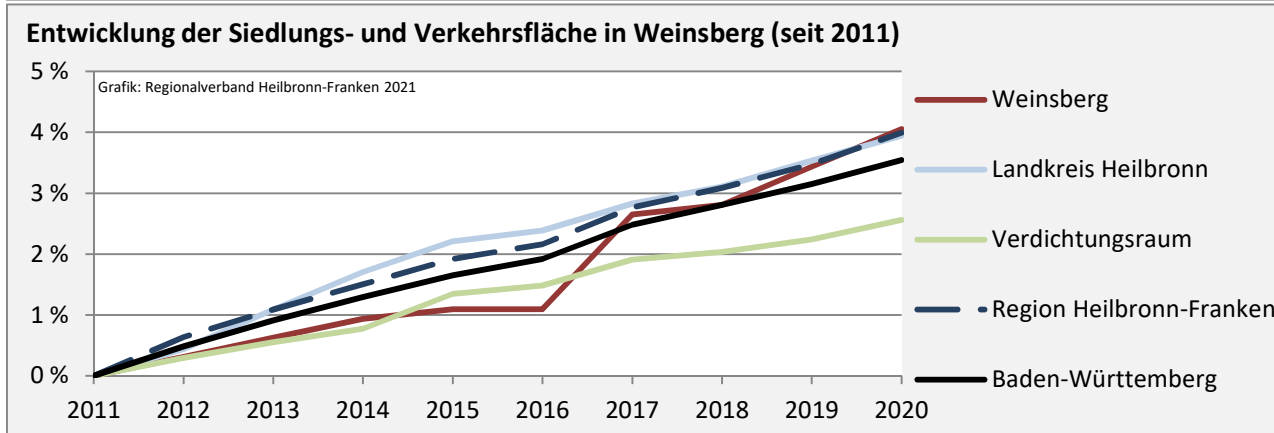
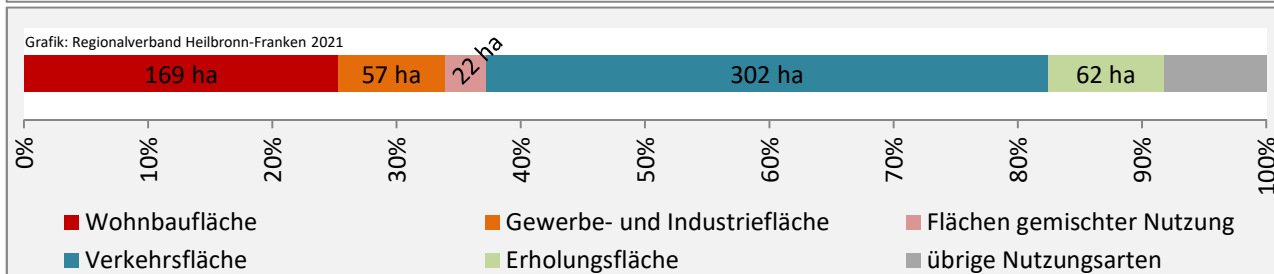
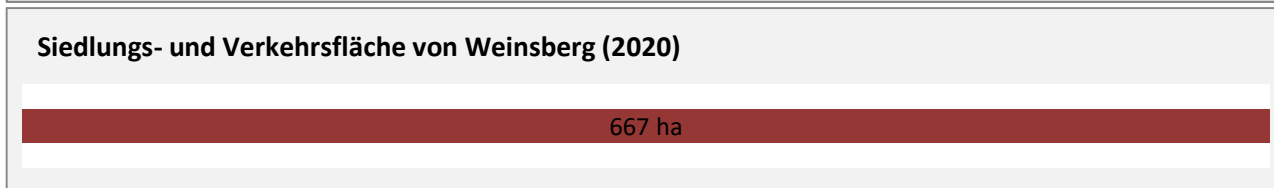
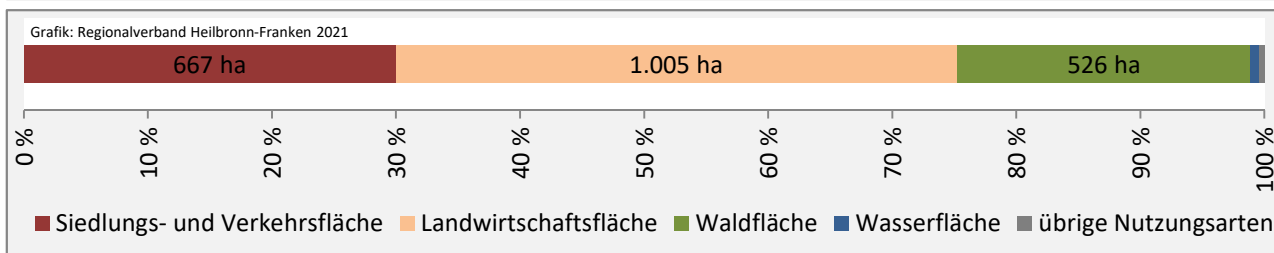
Weinsberg - Wohnungsbestand und -entwicklung



Datengrundlage: Statistisches Landesamt Baden-Württemberg (ab 2011: Zensus 2011)

Abbildungen und Berechnungen: Regionalverband Heilbronn-Franken

Weinsberg - Flächenentwicklung



Datengrundlage: Landesamt für Statistik Baden-Württemberg

Abbildungen und Berechnungen: Regionalverband Heilbronn-Franken