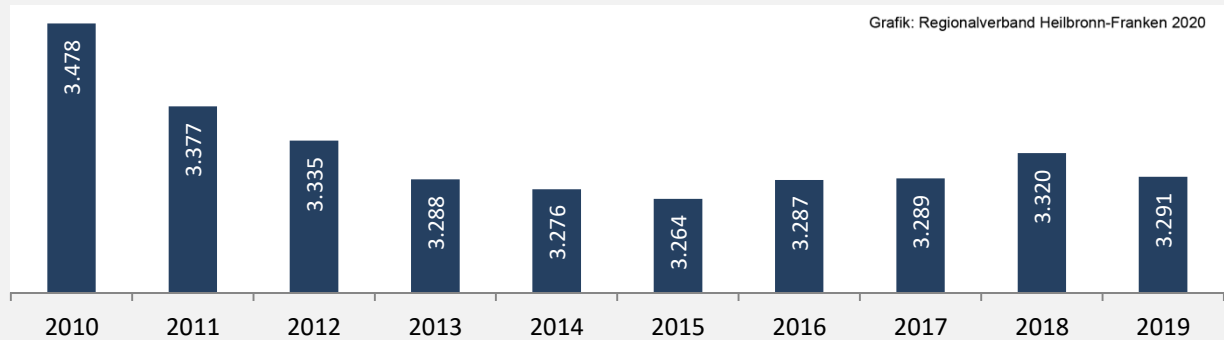
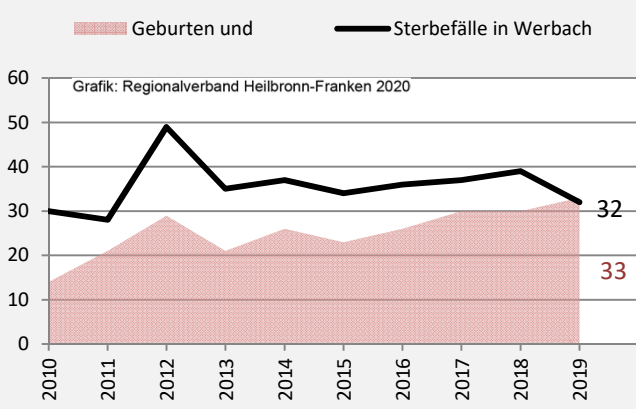
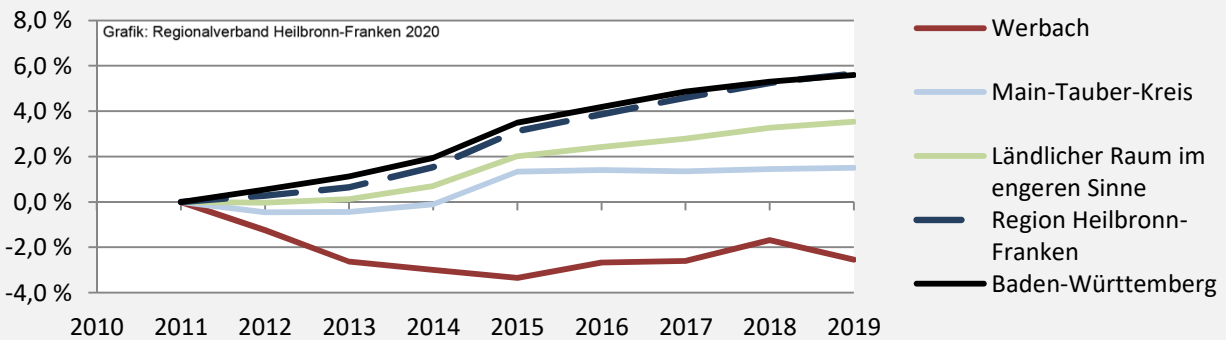


Werbach - Bevölkerung

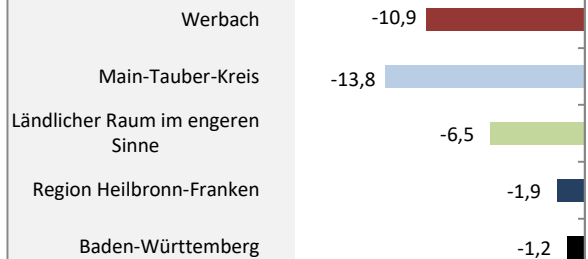
Bevölkerungsstand in Werbach (2010 bis 2019)



Bevölkerungsentwicklung in Werbach (seit 2010)

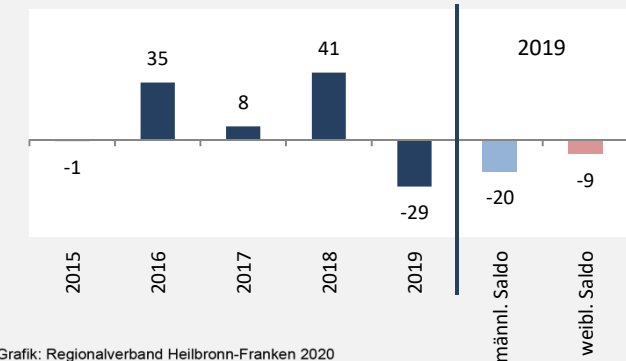


5-Jahres-Wertung (2015 - 2019): natürliche Bevölkerungsentwicklung pro 1.000 Einwohner



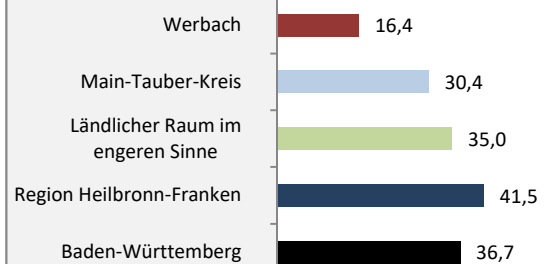
Grafik: Regionalverband Heilbronn-Franken 2020

Wanderungssaldi Werbach



Grafik: Regionalverband Heilbronn-Franken 2020

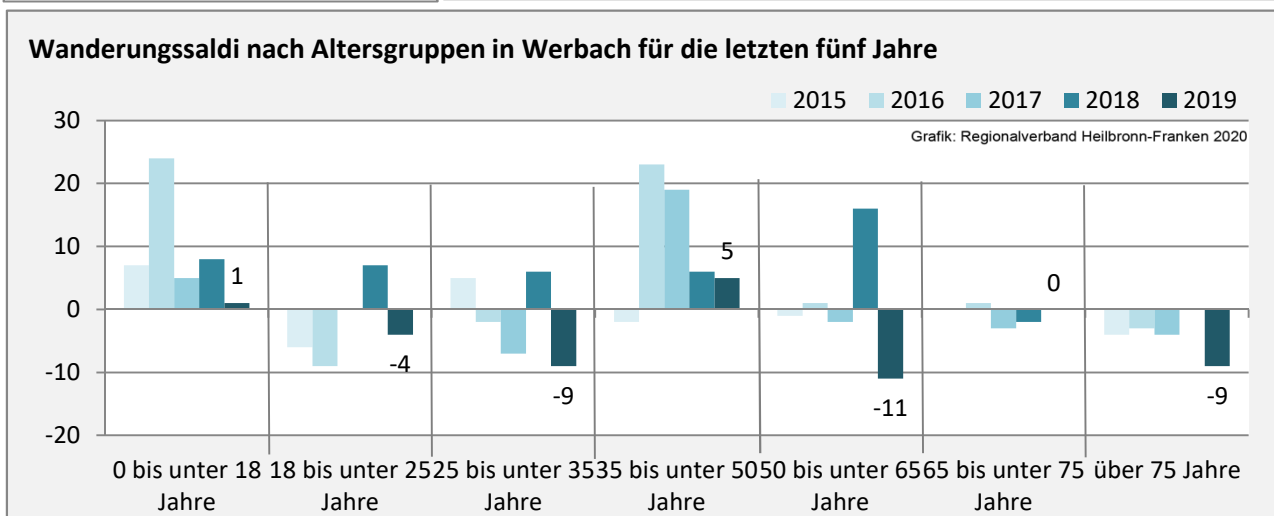
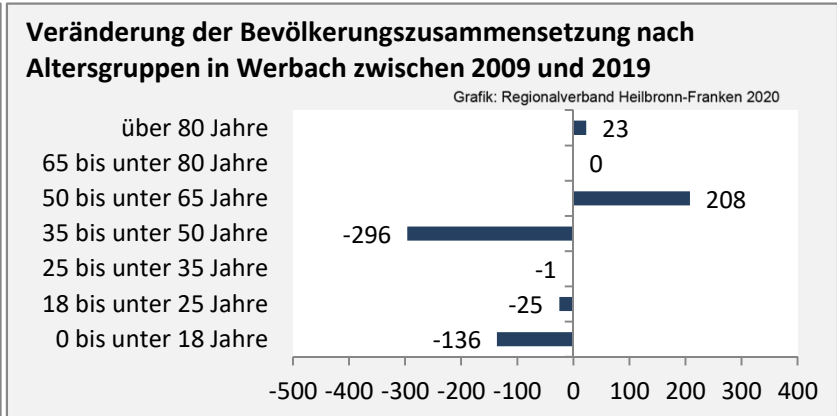
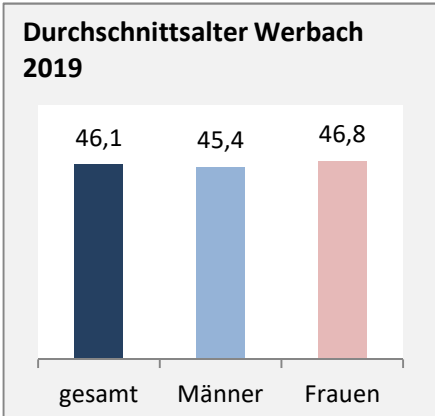
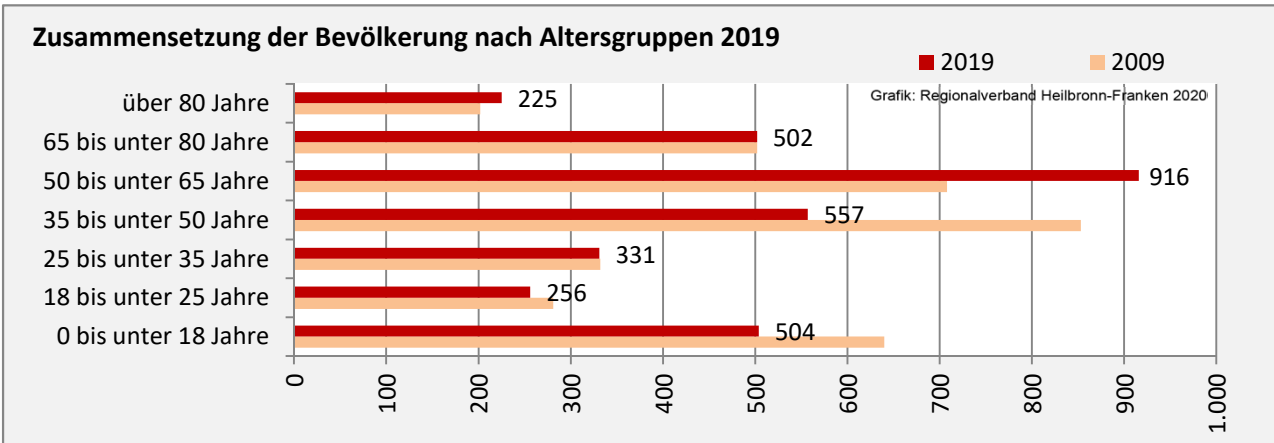
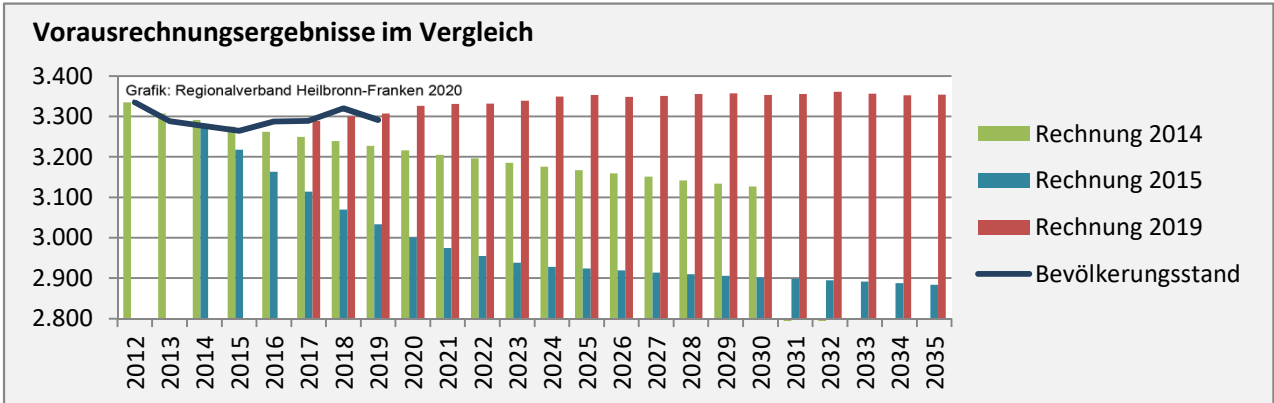
5-Jahres-Wertung (2015 - 2019): Wanderungsgewinne bzw. -verluste pro 1.000 Einwohner



Datengrundlage: Landesamt für Statistik Baden-Württemberg

Abbildungen und Berechnungen: Regionalverband Heilbronn-Franken

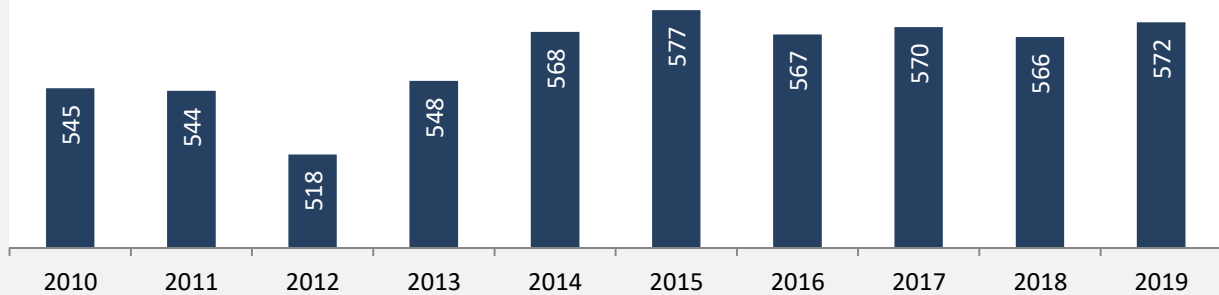
Werbach - Bevölkerung



Werbach - Beschäftigung

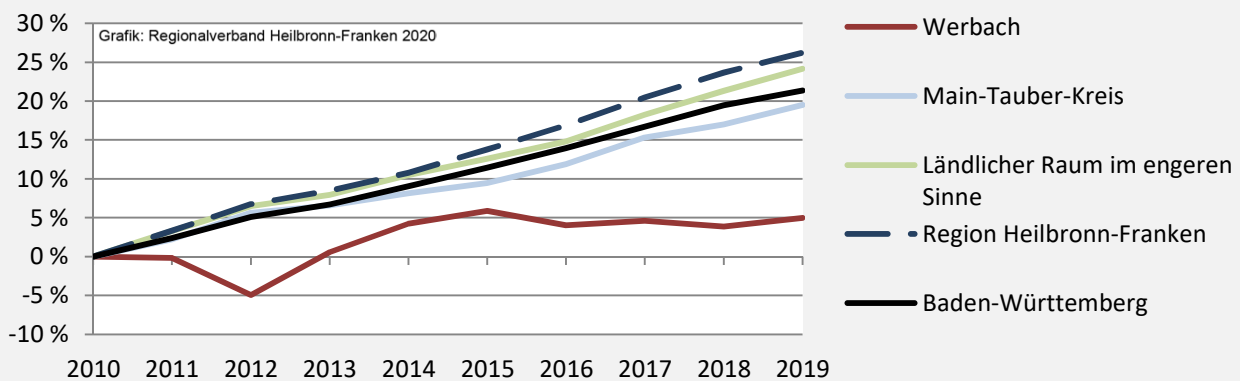
sozialvers. Beschäftigung (SvB) in Werbach (2010 bis 2019)

Grafik: Regionalverband Heilbronn-Franken 2020

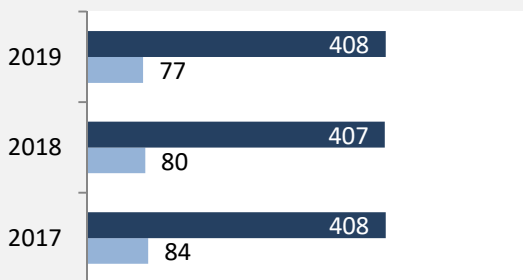


prozentuale Entwicklung der SvB in Werbach (seit 2010)

Grafik: Regionalverband Heilbronn-Franken 2020



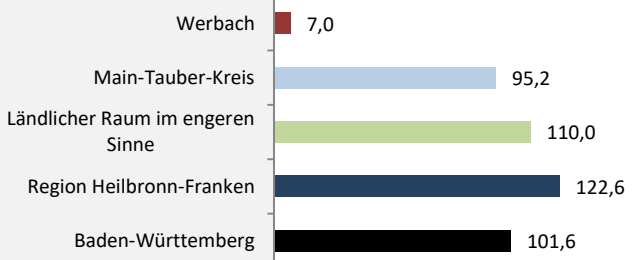
■ produzierendes Gewerbe ■ Dienstleistungen



Grafik: Regionalverband Heilbronn-Franken 2020

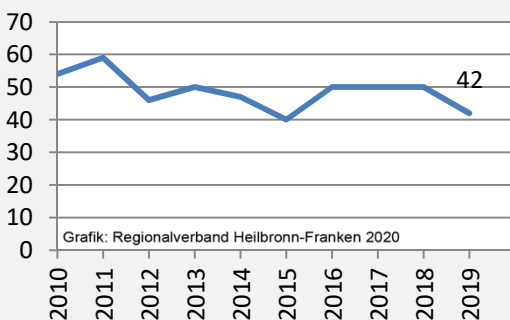
5-Jahres-Wertung (2014 bis 2019):

Beschäftigungsgewinne / -verluste pro 1.000 Beschäftigte



Grafik: Regionalverband Heilbronn-Franken 2020

Arbeitslosigkeit in Werbach

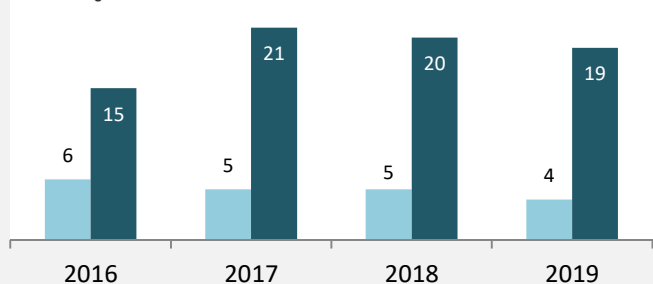


Grafik: Regionalverband Heilbronn-Franken 2020

Arbeitslosigkeit in Werbach

■ unter 25 Jahren ■ über 55 Jahre

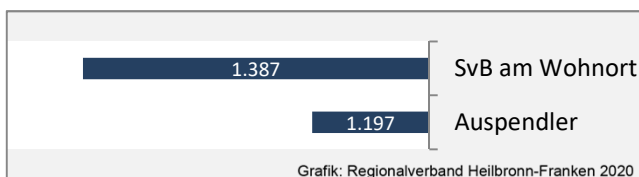
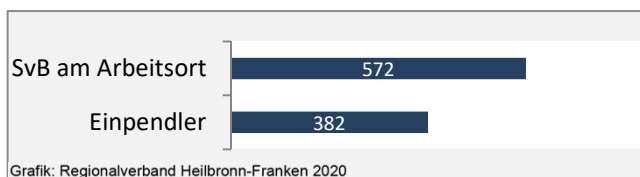
Grafik: Regionalverband Heilbronn-Franken 2020



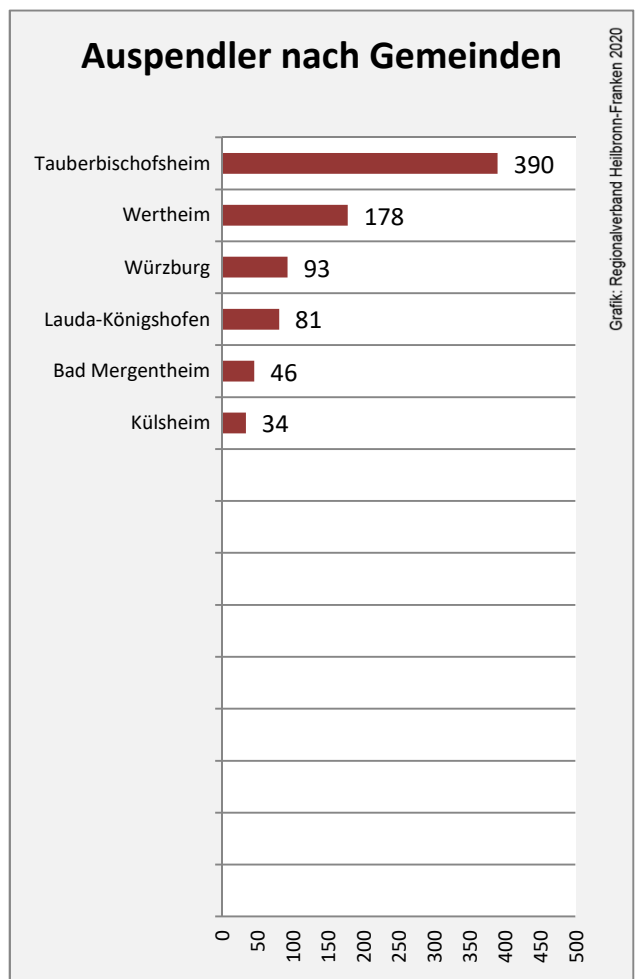
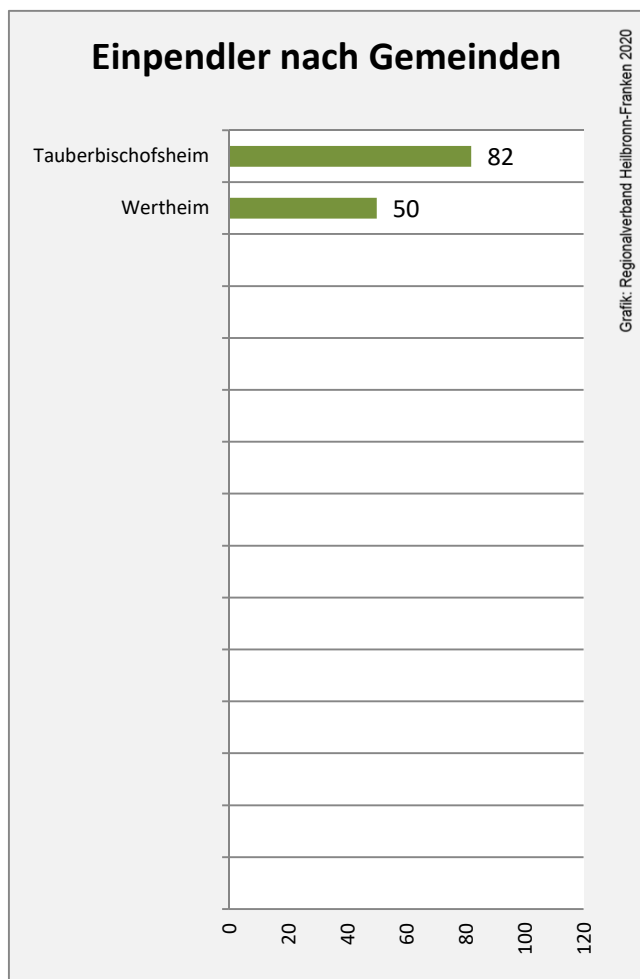
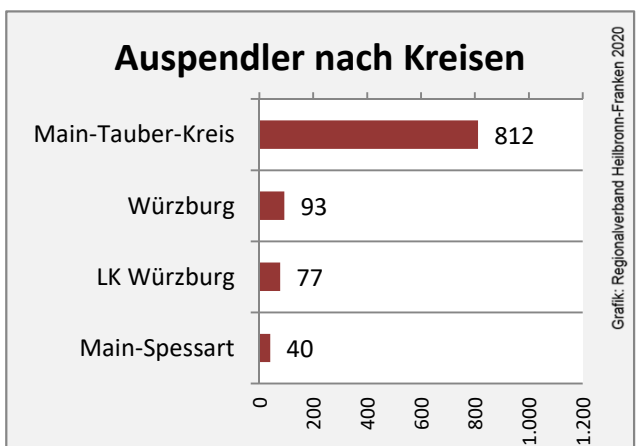
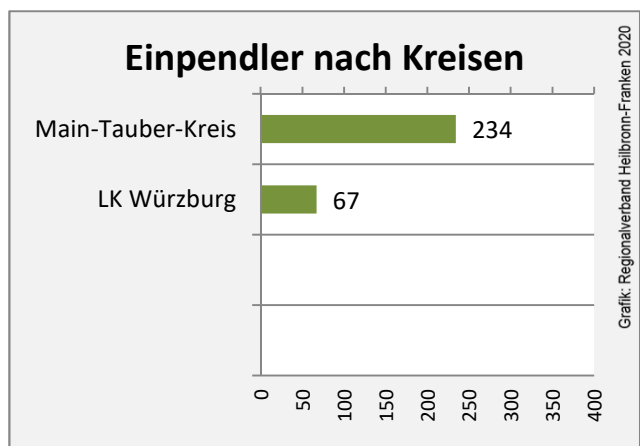
Datengrundlage: Statistik der Bundesagentur für Arbeit

Abbildungen und Berechnungen: Regionalverband Heilbronn-Franken

Werbach - Pendlerverflechtungen 2019



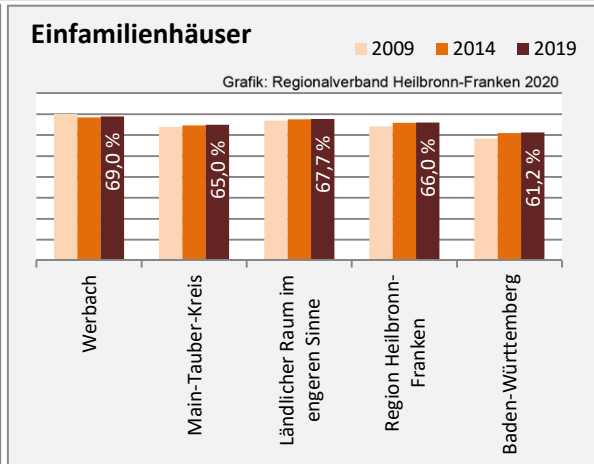
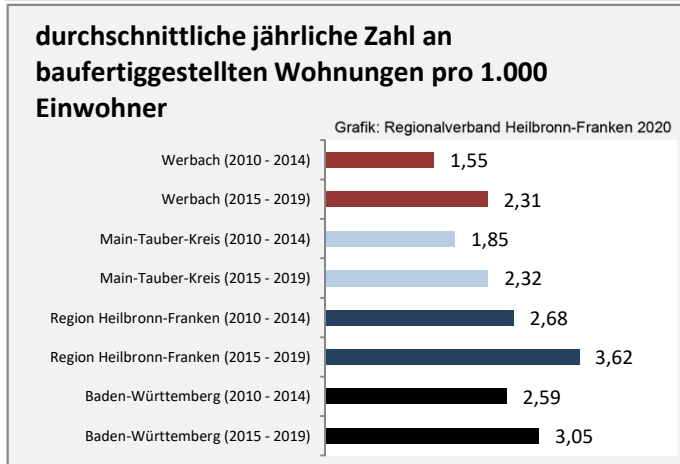
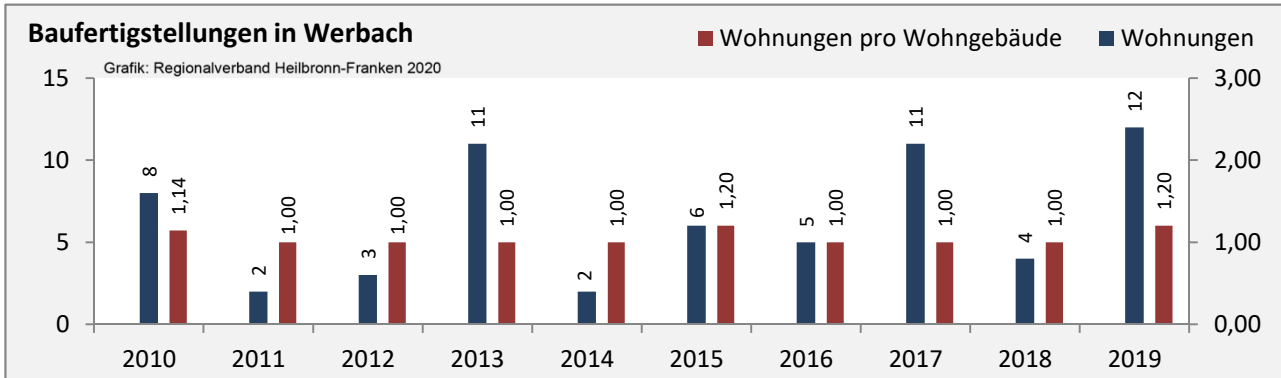
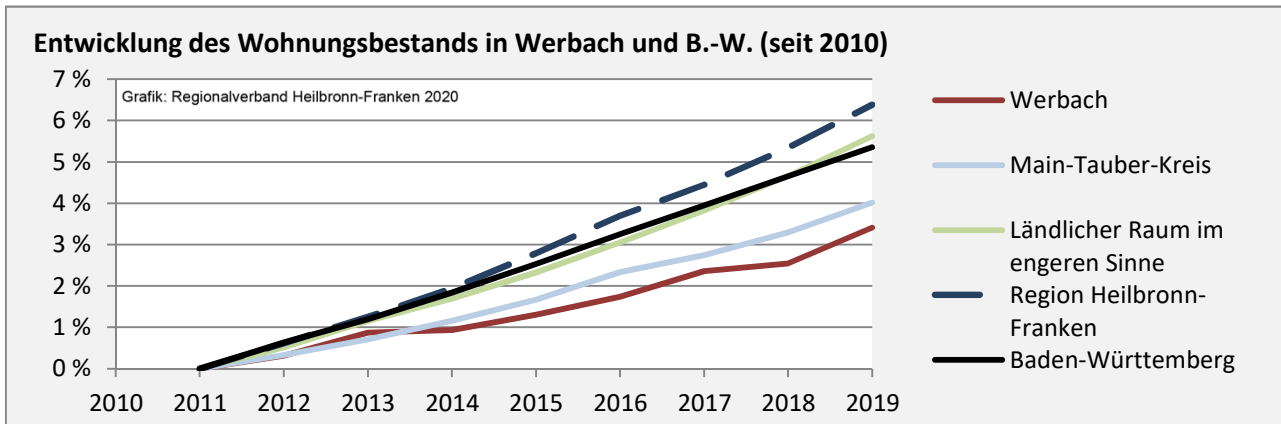
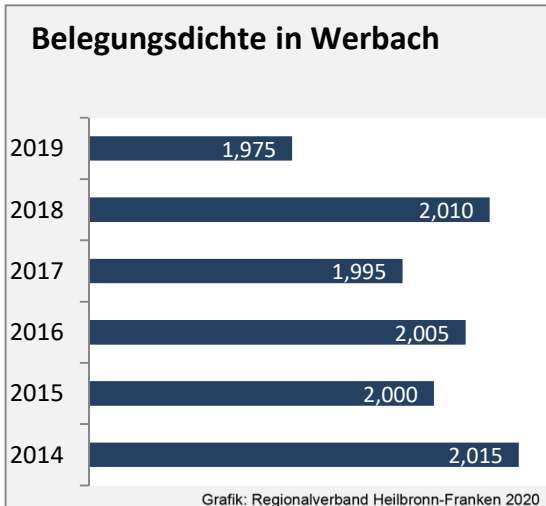
Pendlersaldo: -815



Datengrundlage: Statistik der Bundesagentur für Arbeit

Abbildungen: Regionalverband Heilbronn-Franken (keine Berücksichtigung von Werten unter 30)

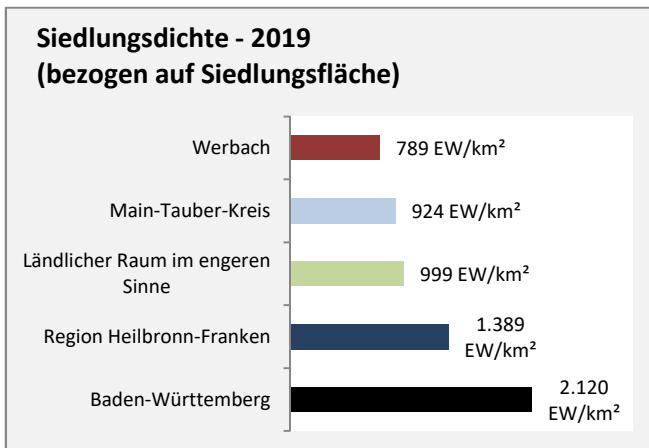
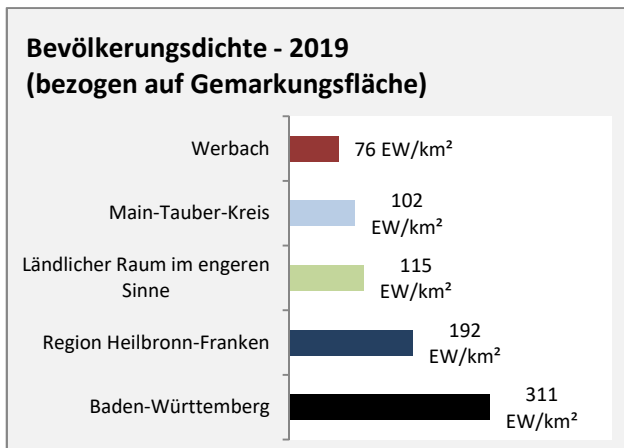
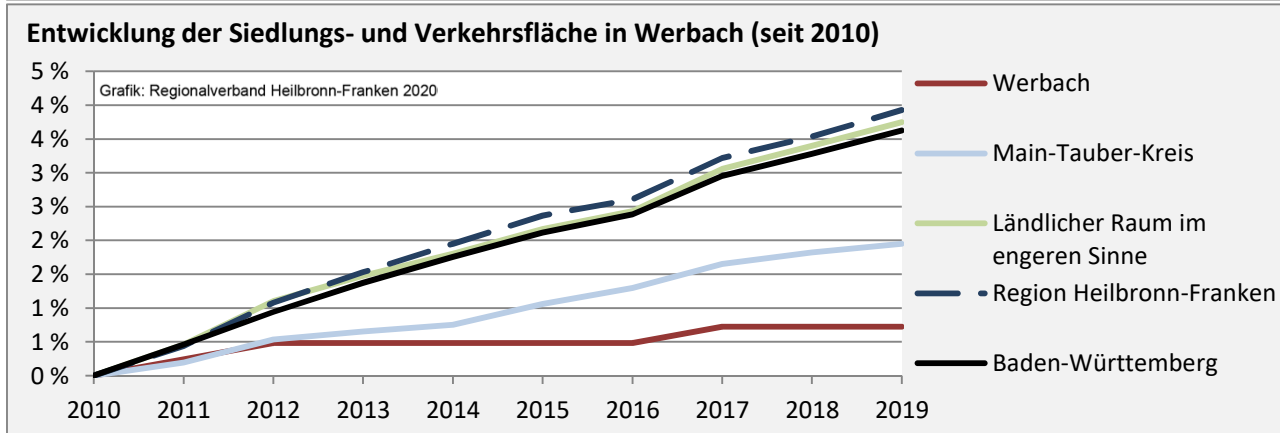
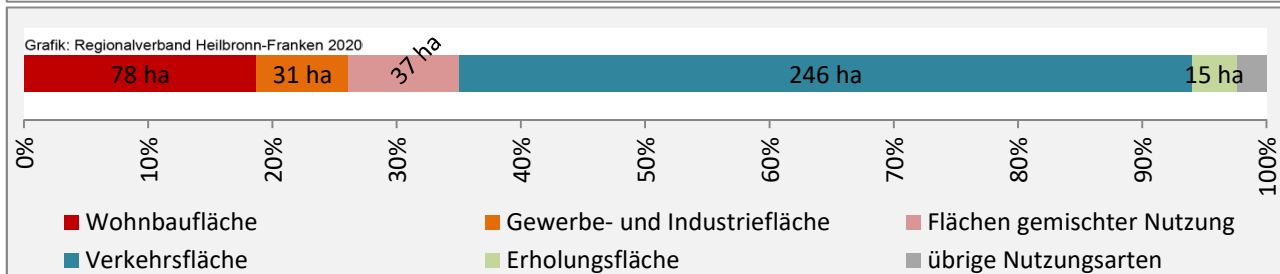
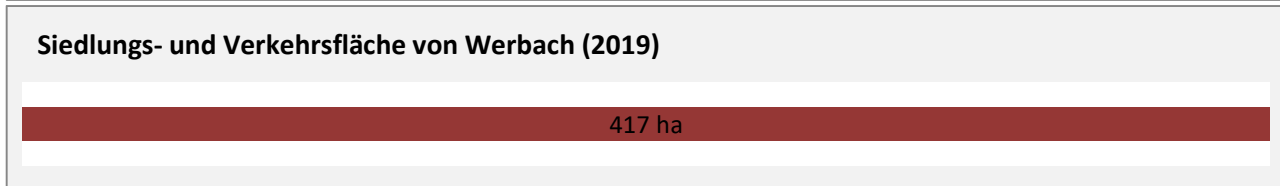
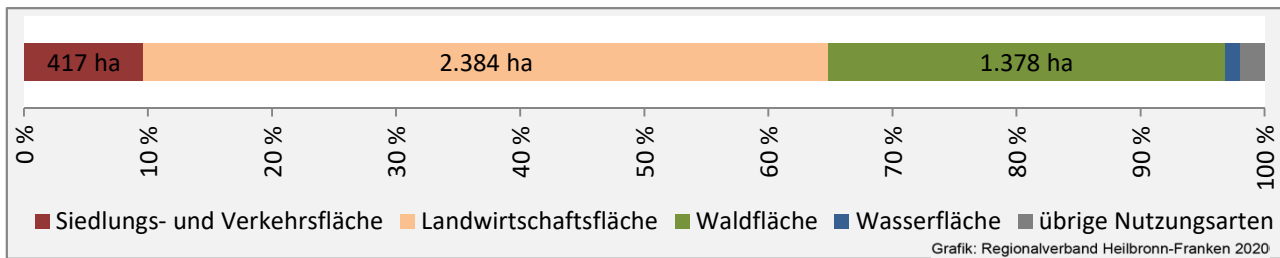
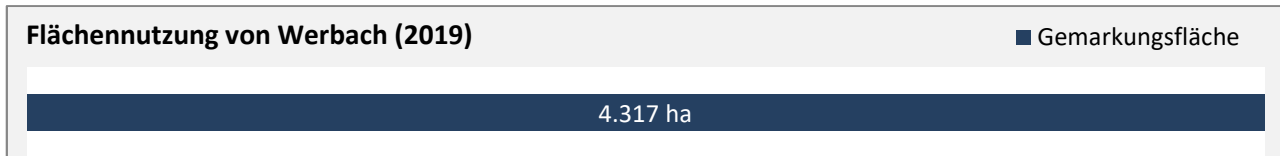
Werbach - Wohnungsbestand und -entwicklung



Datengrundlage: Statistisches Landesamt Baden-Württemberg (ab 2011: Zensus 2011)

Abbildungen und Berechnungen: Regionalverband Heilbronn-Franken

Werbach - Flächenentwicklung



Datengrundlage: Landesamt für Statistik Baden-Württemberg

Abbildungen und Berechnungen: Regionalverband Heilbronn-Franken