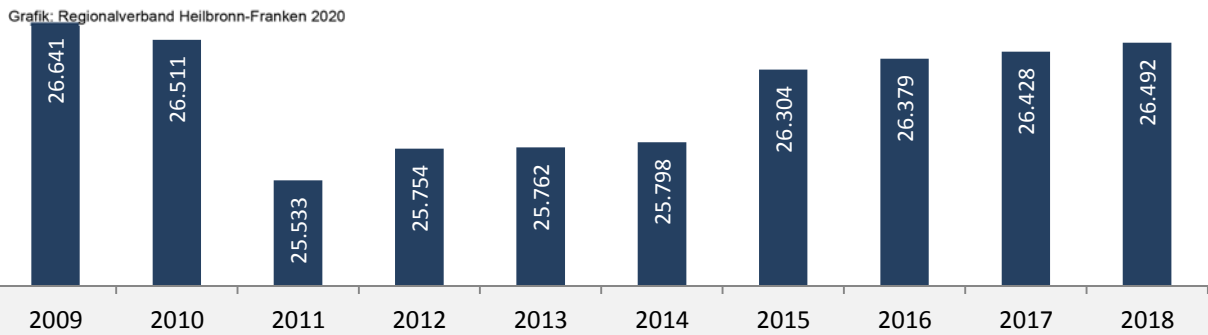
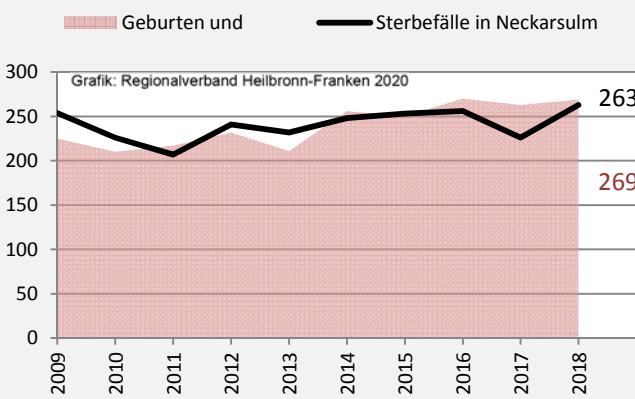
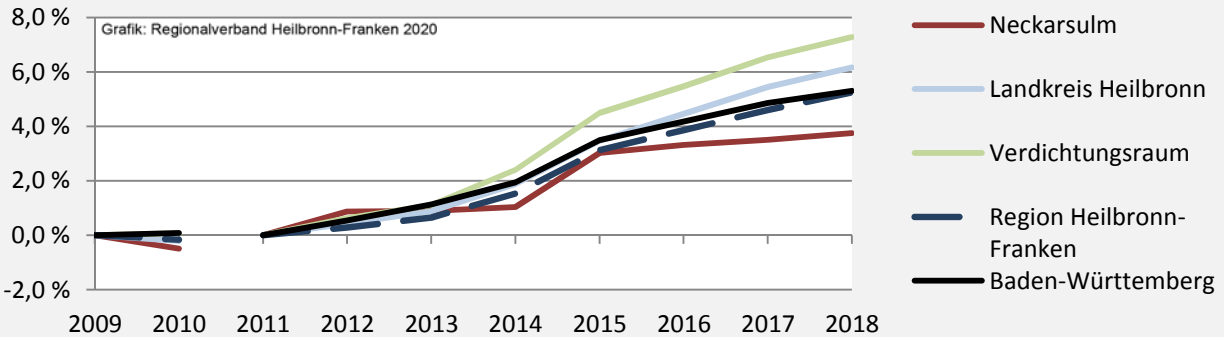


Neckarsulm - Bevölkerung

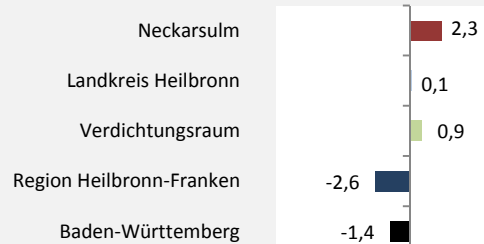
Bevölkerungsstand in Neckarsulm (2009 bis 2018)



Bevölkerungsentwicklung in Neckarsulm (seit 2009)

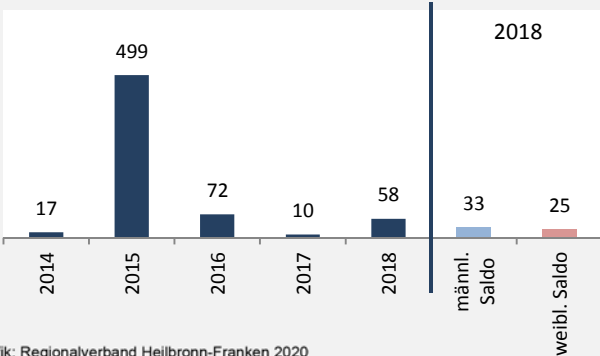


5-Jahres-Wertung (2014 - 2018): natürliche Bevölkerungsentwicklung

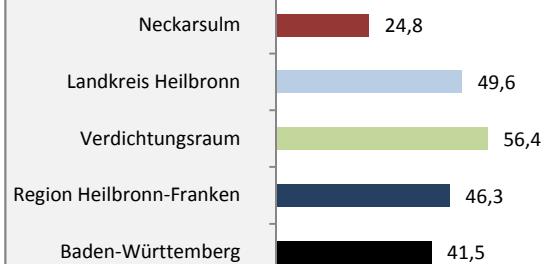


Grafik: Regionalverband Heilbronn-Franken 2020

Wanderungssaldi Neckarsulm



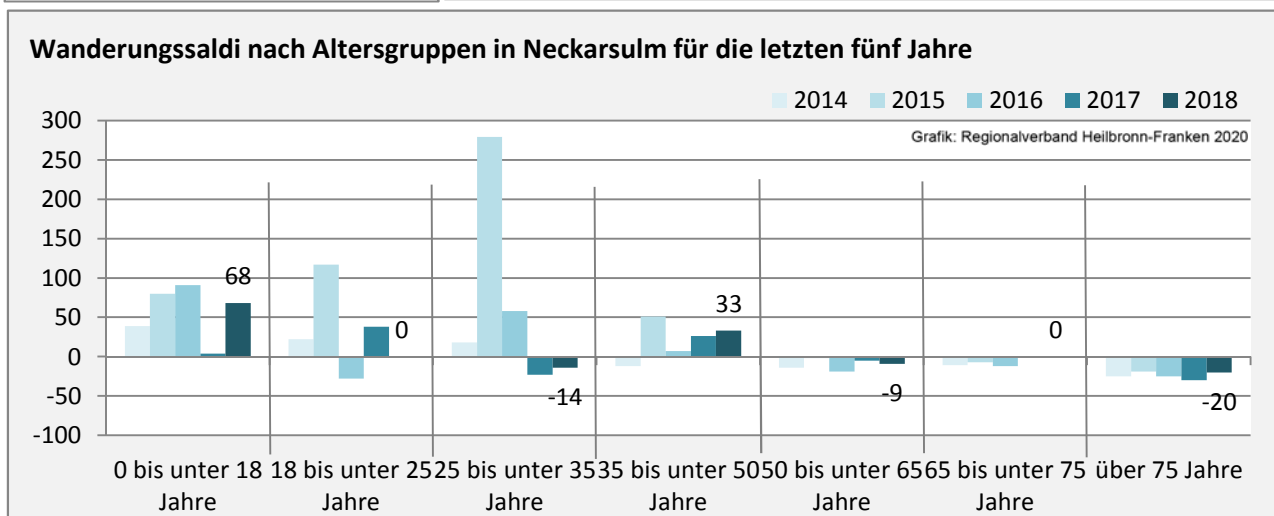
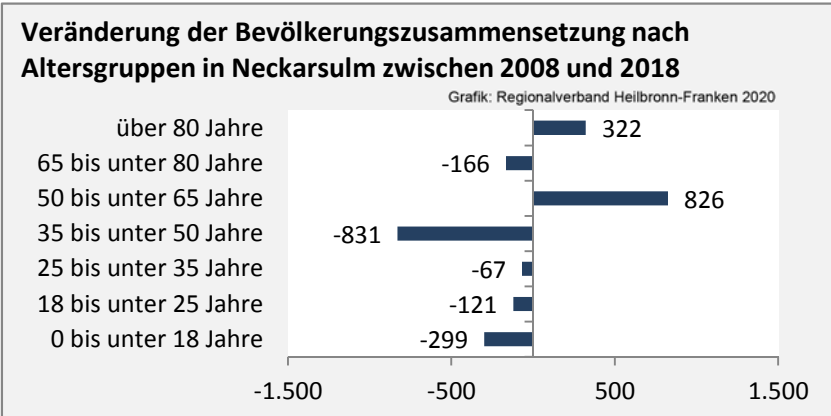
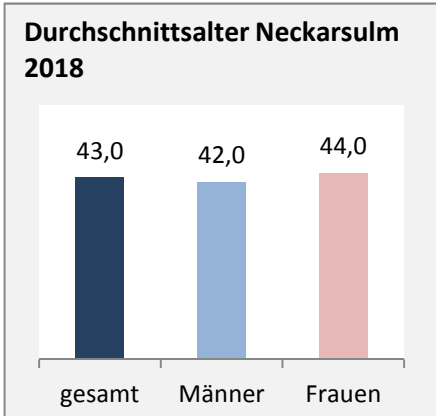
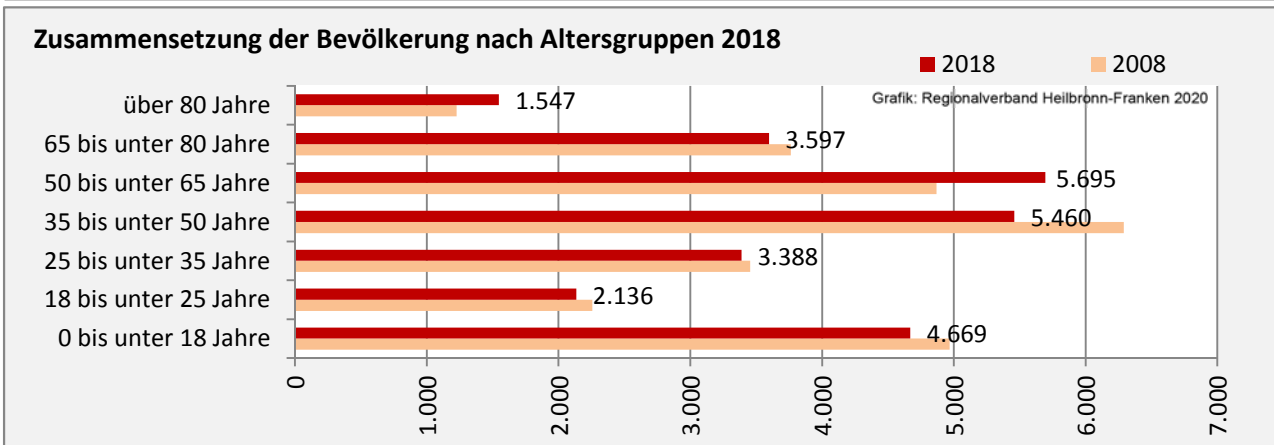
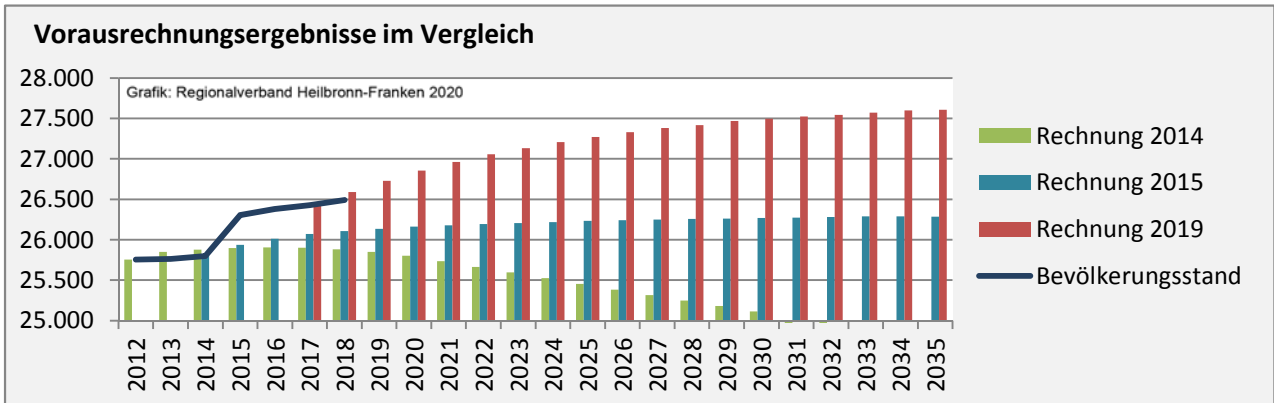
5-Jahres-Wertung (2014 - 2018): Wanderungsgewinne bzw. -verluste pro 1.000 Einwohner



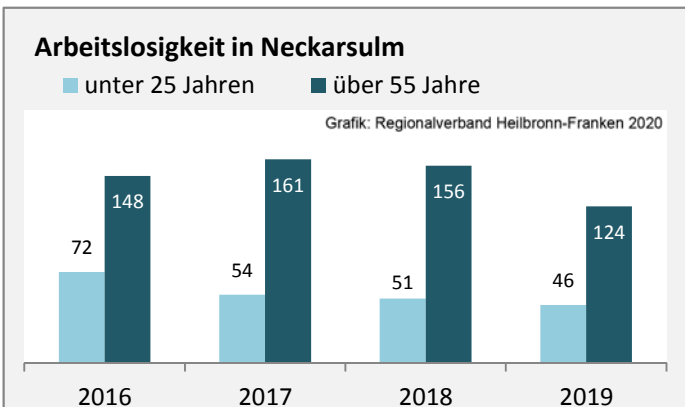
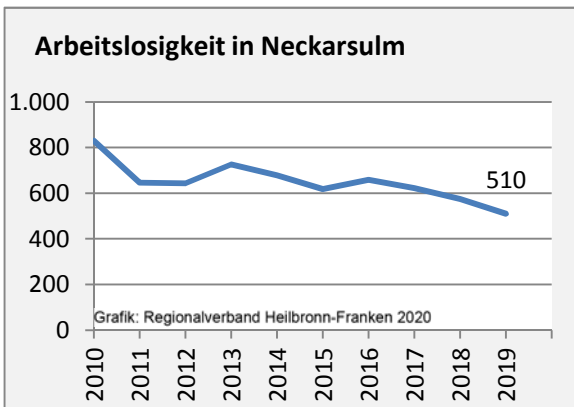
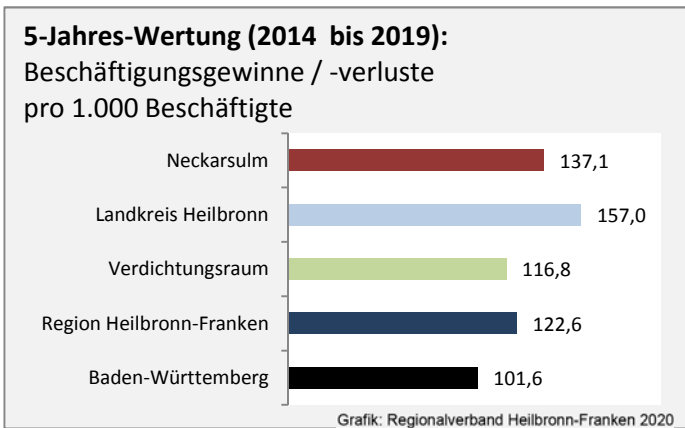
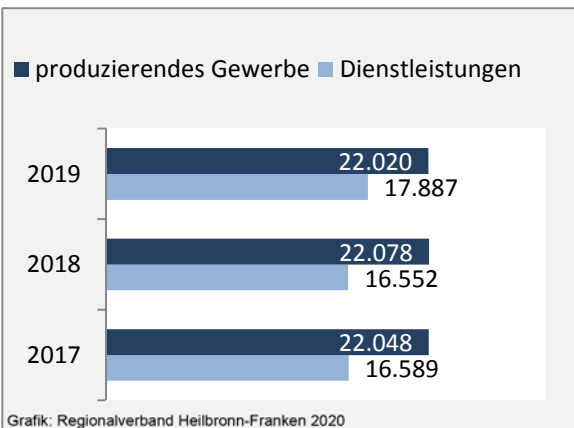
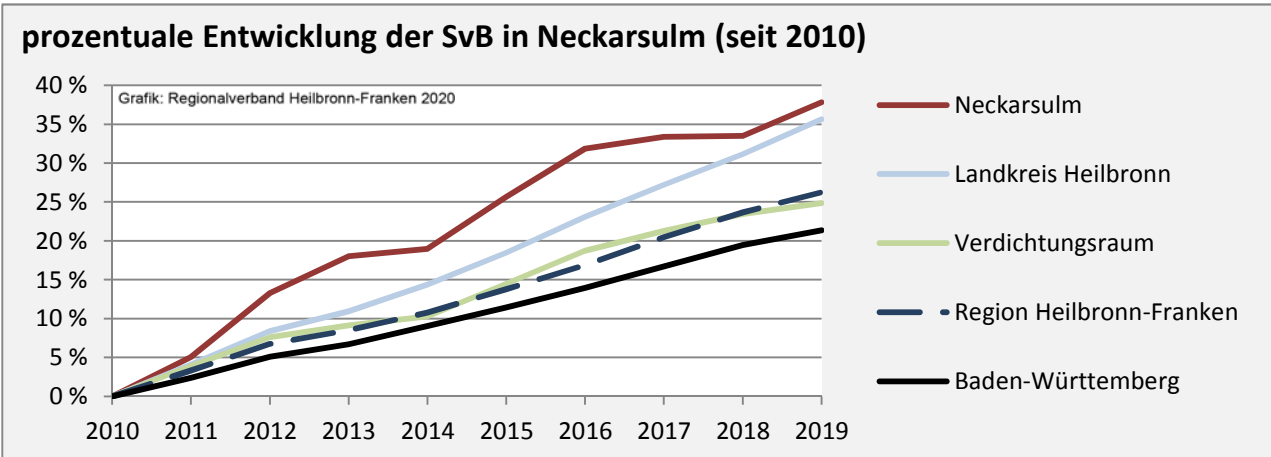
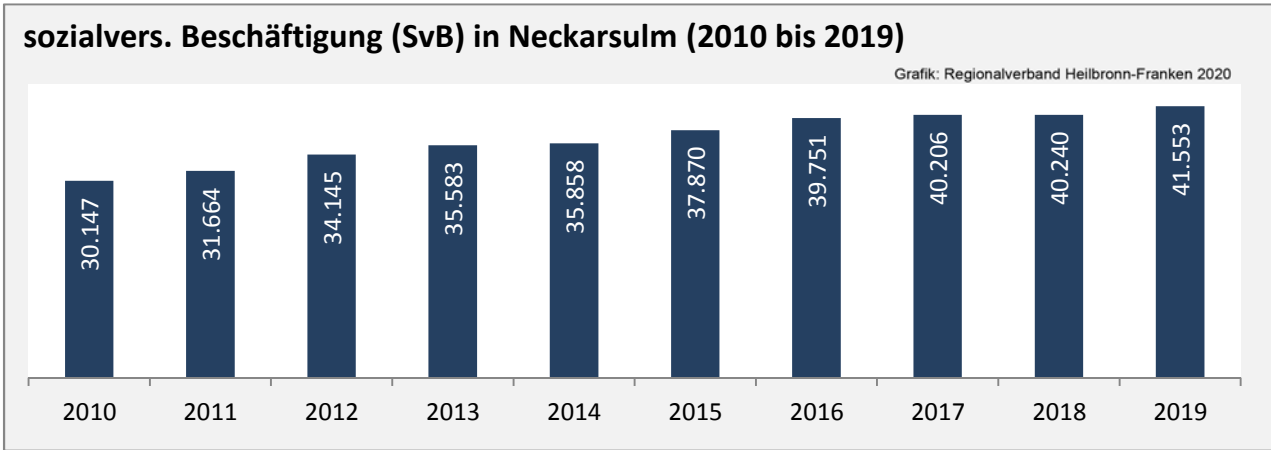
Datengrundlage: Landesamt für Statistik Baden-Württemberg

Abbildungen und Berechnungen: Regionalverband Heilbronn-Franken

Neckarsulm - Bevölkerung



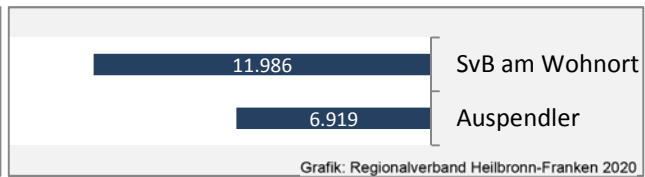
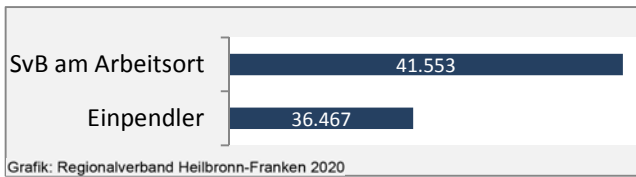
Neckarsulm - Beschäftigung



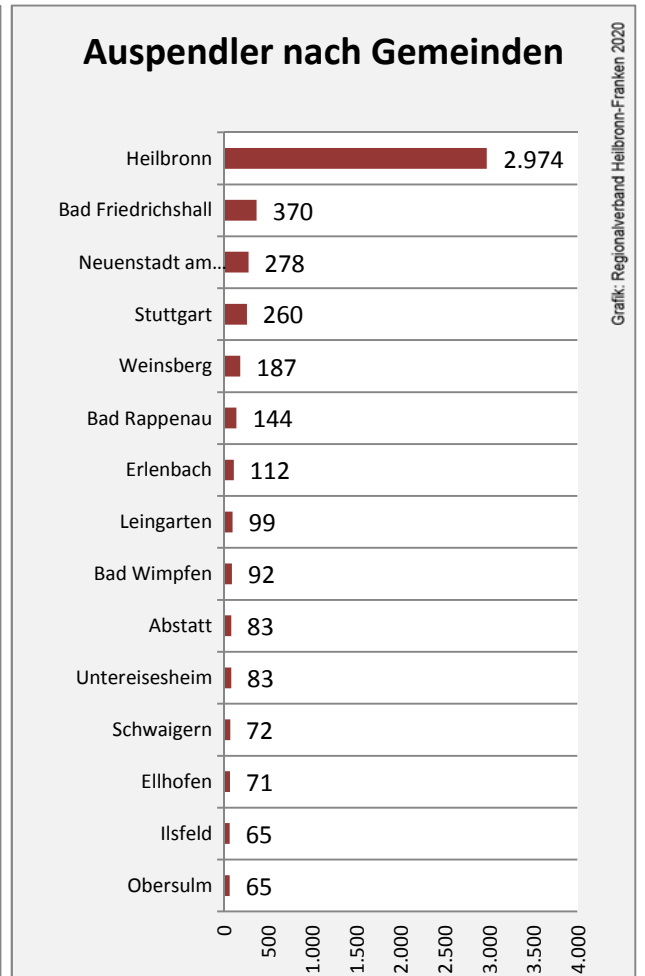
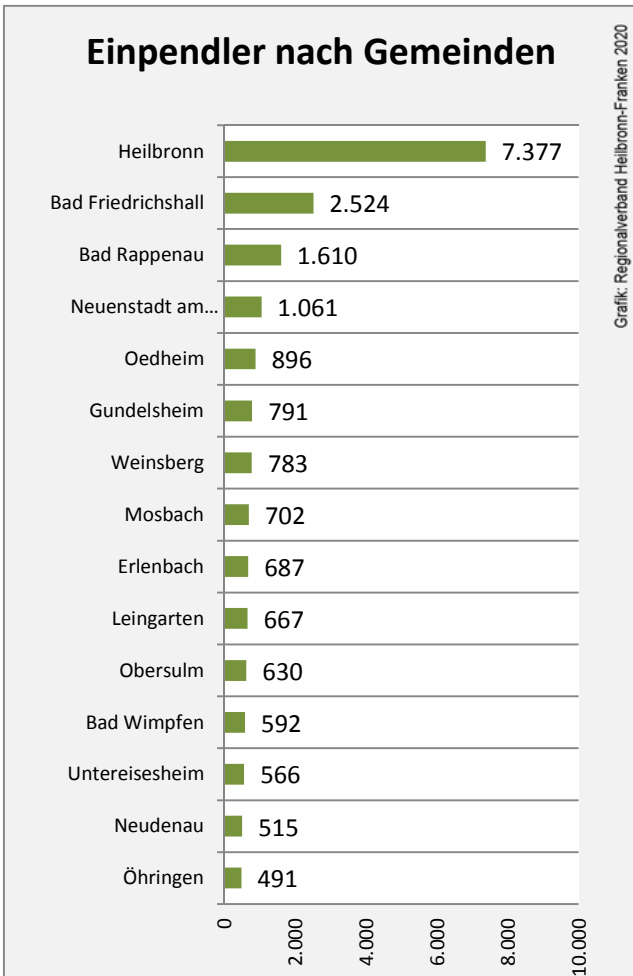
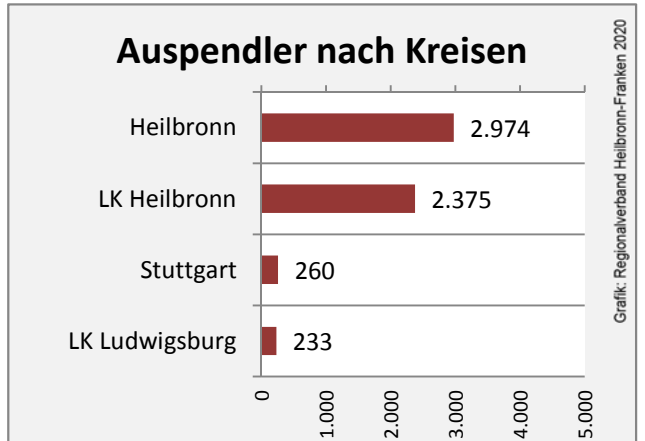
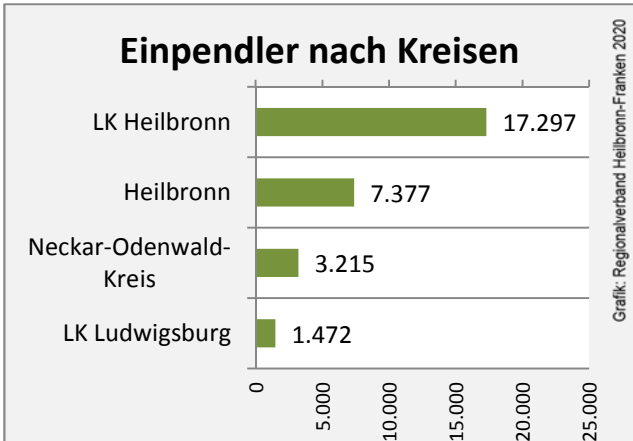
Datengrundlage: Statistik der Bundesagentur für Arbeit

Abbildungen und Berechnungen: Regionalverband Heilbronn-Franken

Neckarsulm - Pendlerverflechtungen 2019



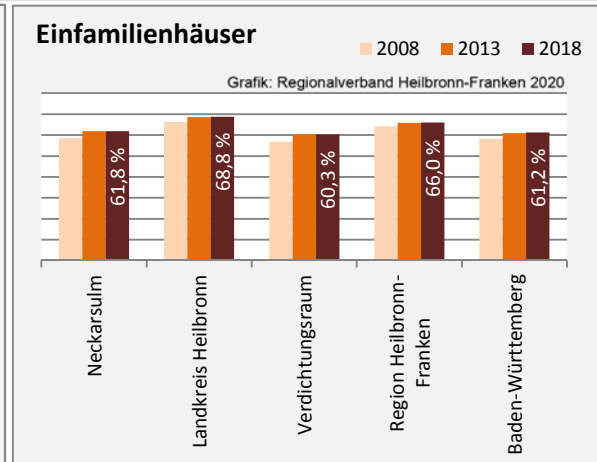
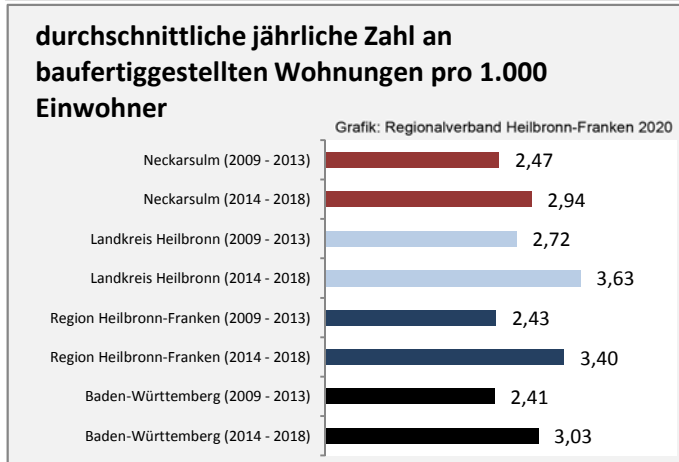
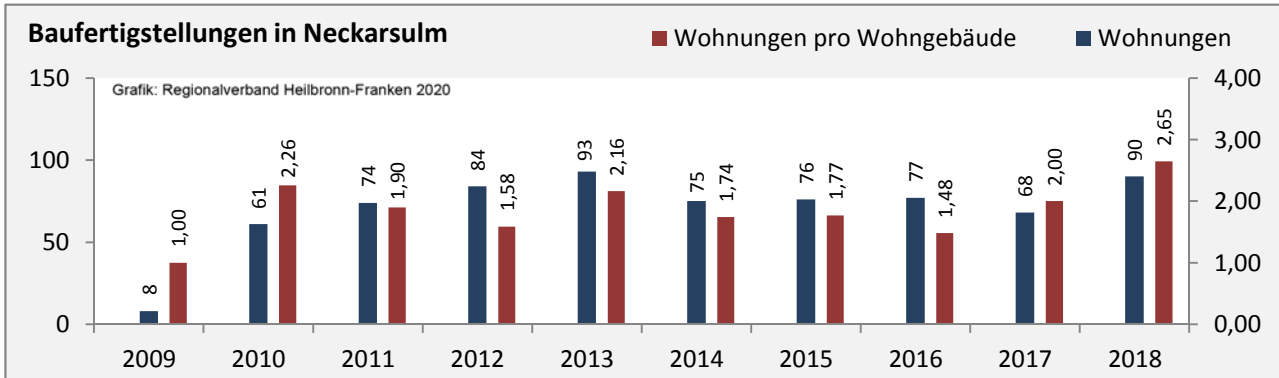
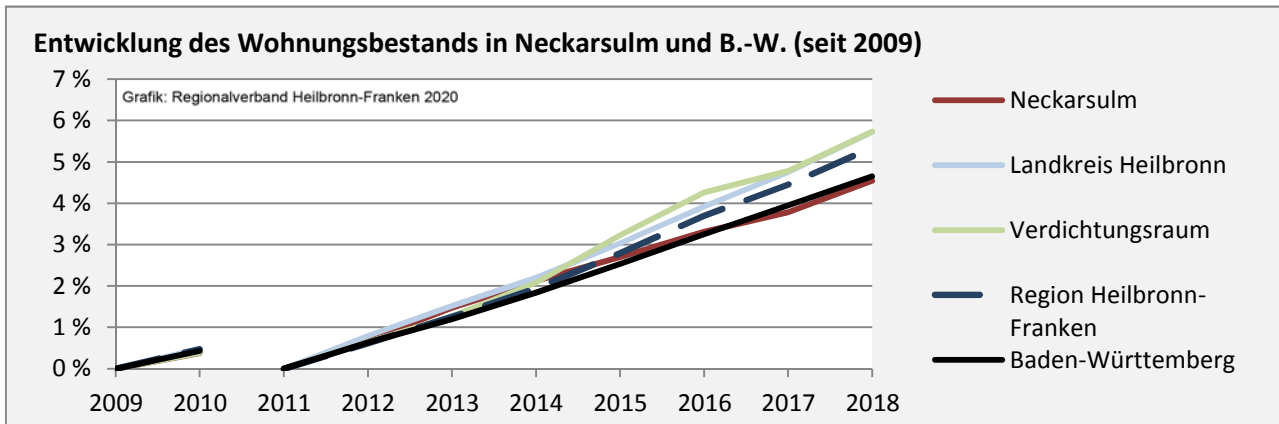
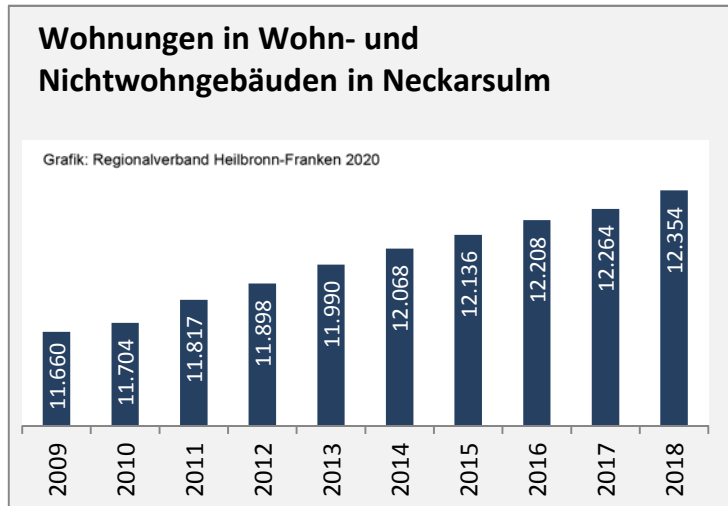
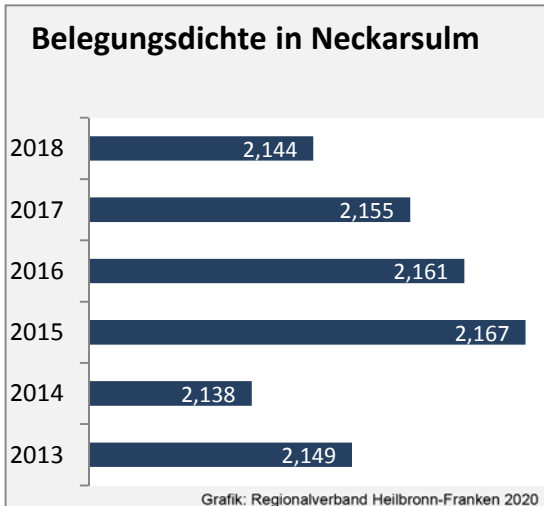
Pendlersaldo: 29548



Datengrundlage: Statistik der Bundesagentur für Arbeit

Abbildungen: Regionalverband Heilbronn-Franken (keine Berücksichtigung von Werten unter 30)

Neckarsulm - Wohnungsbestand und -entwicklung



Datengrundlage: Statistisches Landesamt Baden-Württemberg (ab 2011: Zensus 2011)

Abbildungen und Berechnungen: Regionalverband Heilbronn-Franken

Neckarsulm - Flächenentwicklung

