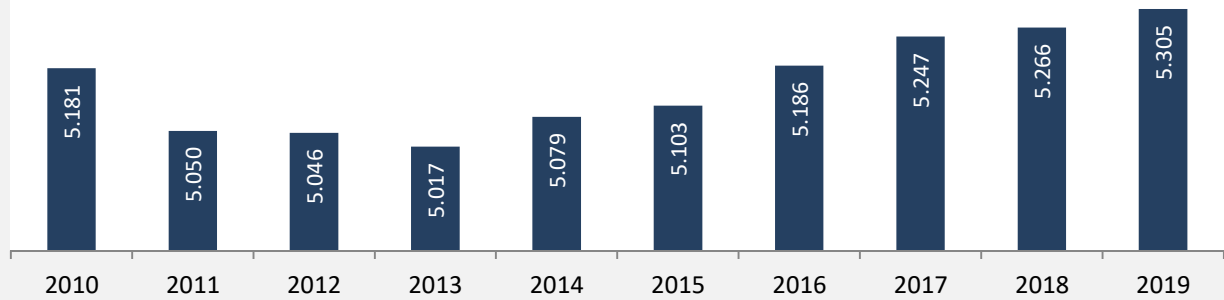


Neudenau - Bevölkerung

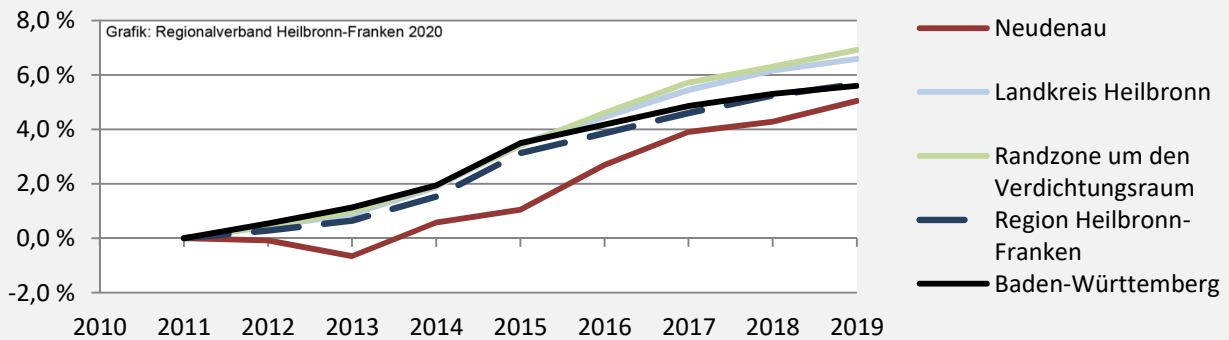
Bevölkerungsstand in Neudenau (2010 bis 2019)

Grafik: Regionalverband Heilbronn-Franken 2020



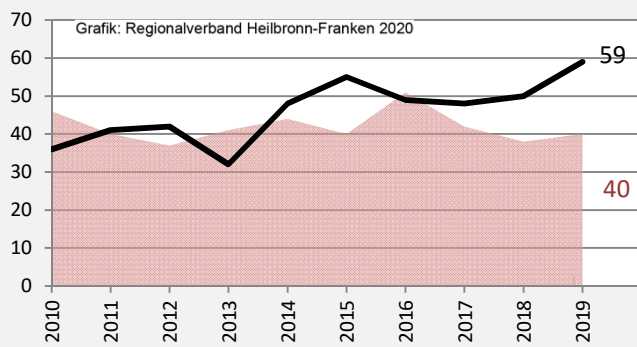
Bevölkerungsentwicklung in Neudenau (seit 2010)

Grafik: Regionalverband Heilbronn-Franken 2020

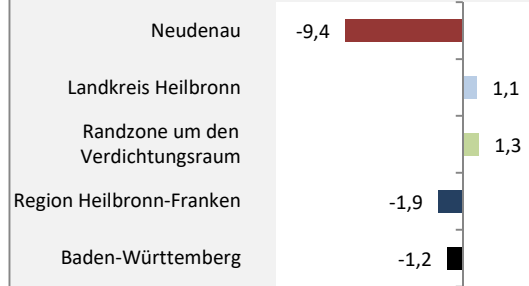


Geburten und Sterbefälle in Neudenau

Grafik: Regionalverband Heilbronn-Franken 2020

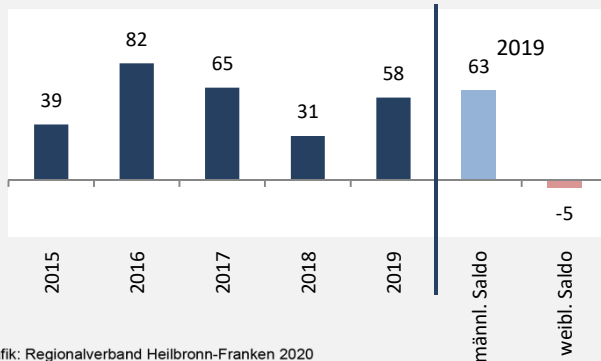


5-Jahres-Wertung (2015 - 2019): natürliche Bevölkerungsentwicklung pro 1.000 Einwohner




Grafik: Regionalverband Heilbronn-Franken 2020

Wanderungssaldi Neudenau



Grafik: Regionalverband Heilbronn-Franken 2020

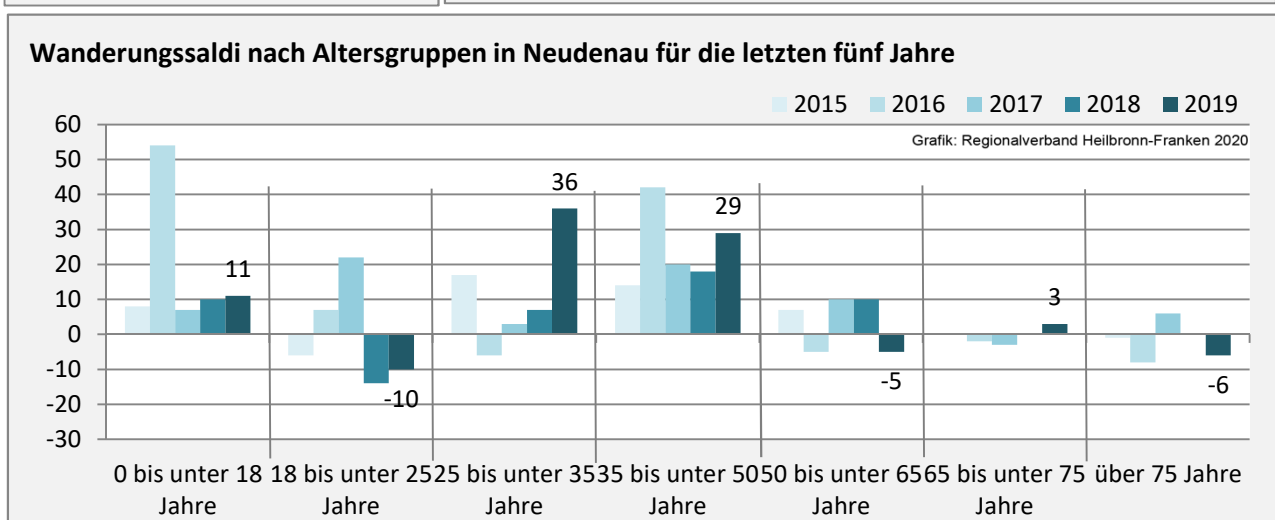
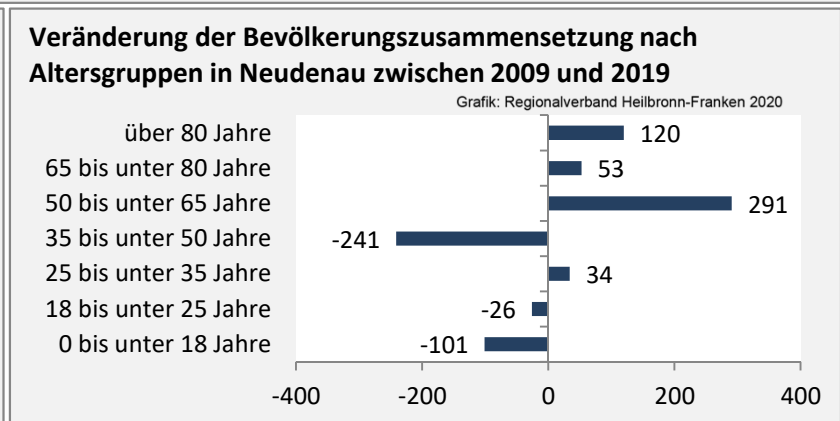
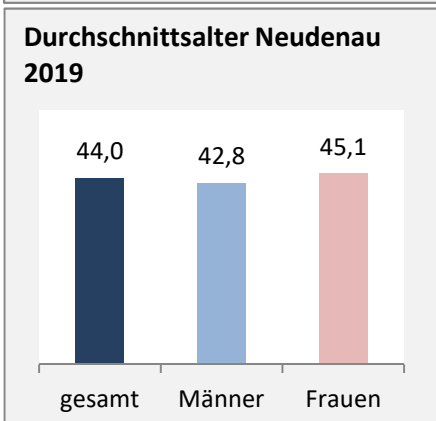
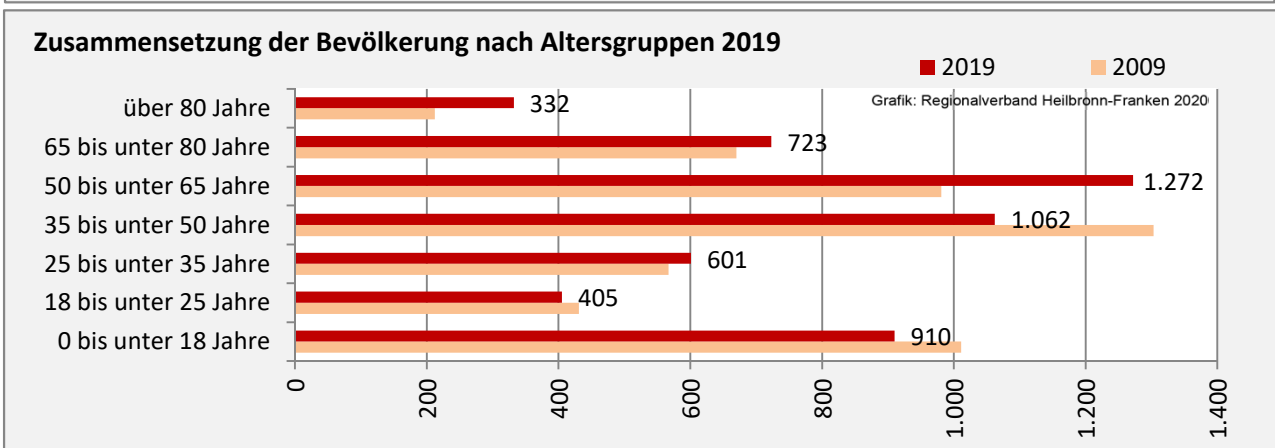
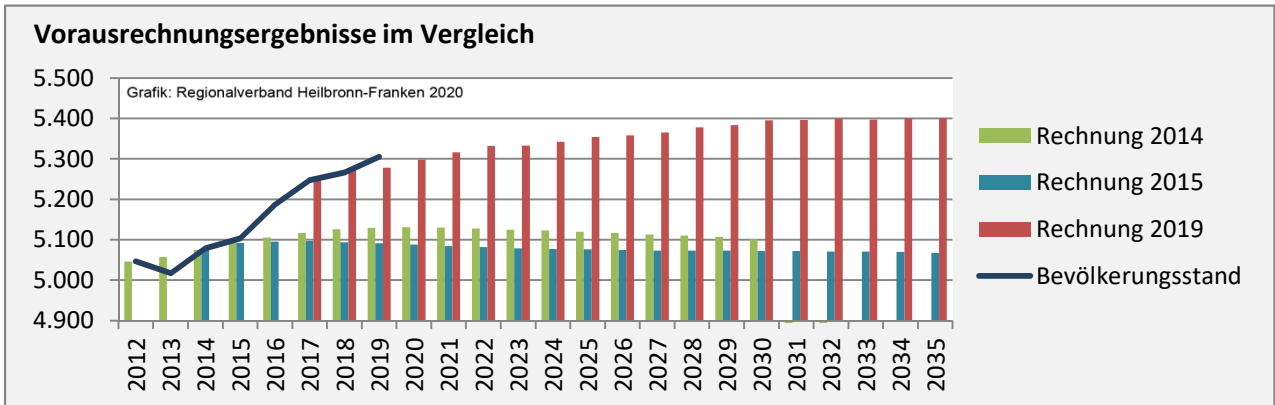
5-Jahres-Wertung (2015 - 2019): Wanderungsgewinne bzw. -verluste pro 1.000 Einwohner



Datengrundlage: Landesamt für Statistik Baden-Württemberg

Abbildungen und Berechnungen: Regionalverband Heilbronn-Franken

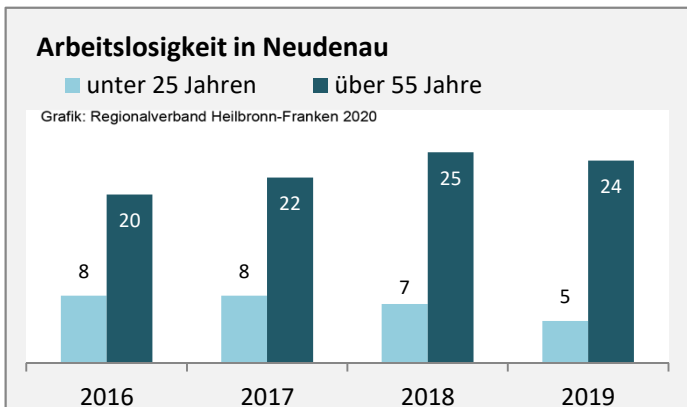
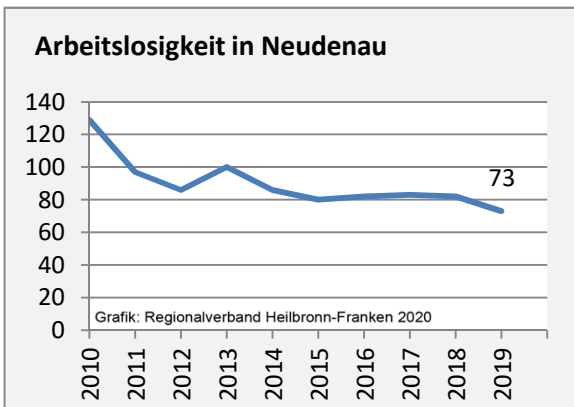
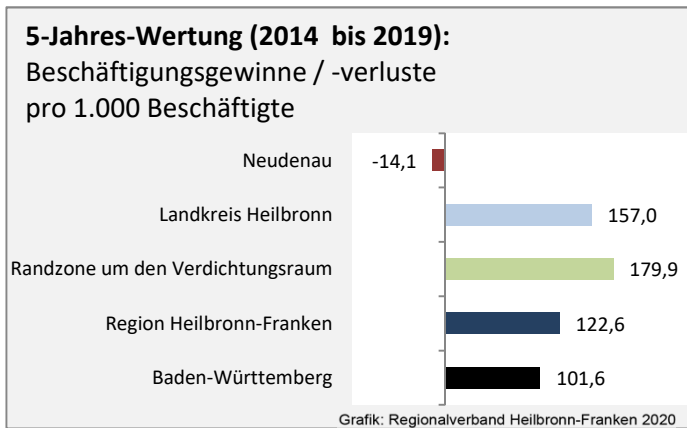
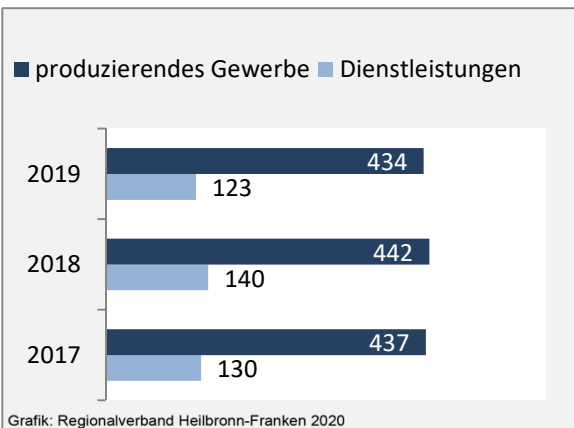
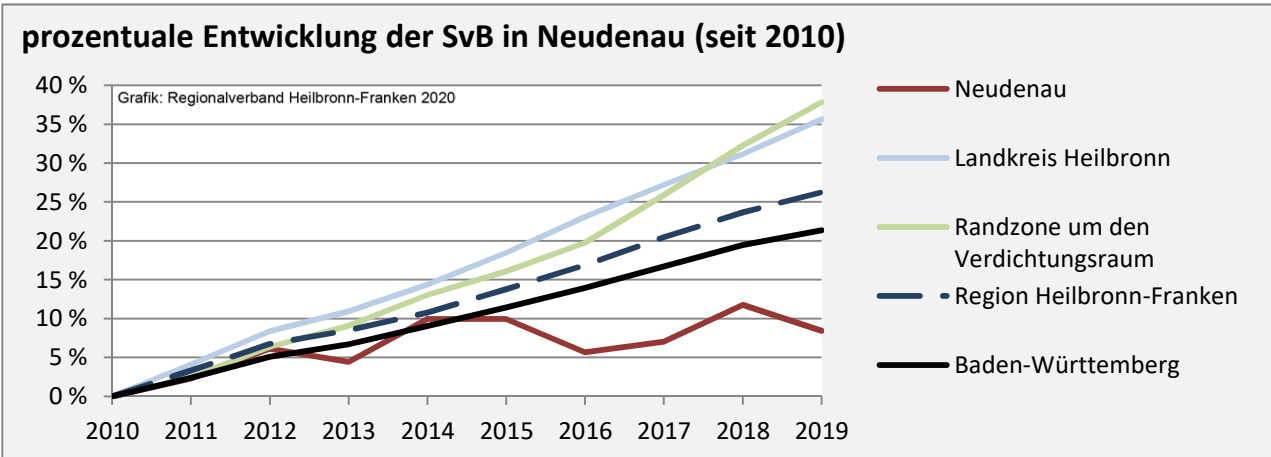
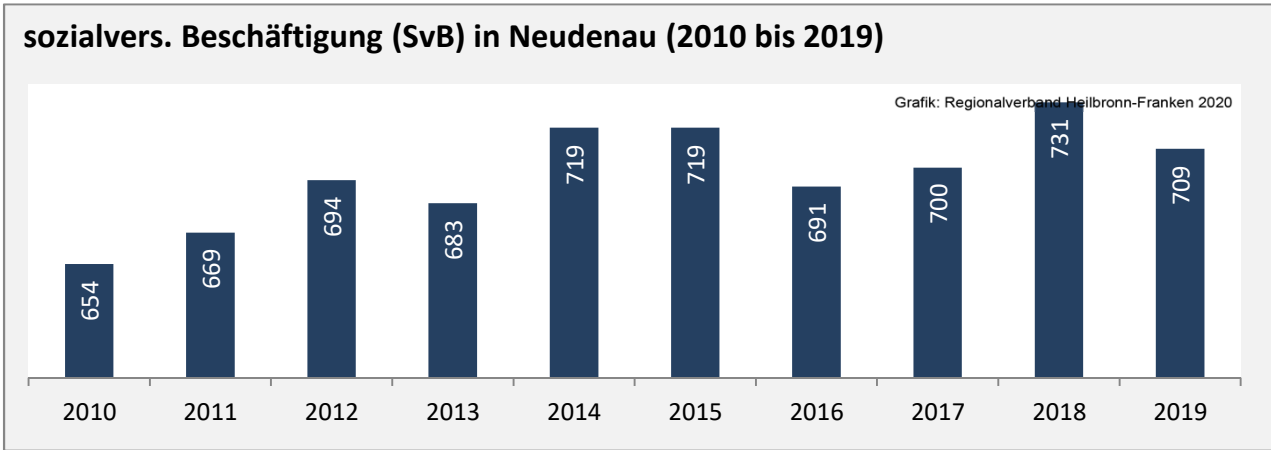
Neudenu - Bevölkerung



Datengrundlage: Landesamt für Statistik Baden-Württemberg

Abbildungen und Berechnungen: Regionalverband Heilbronn-Franken

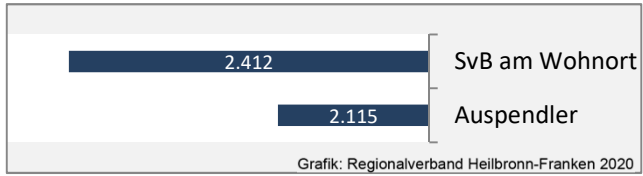
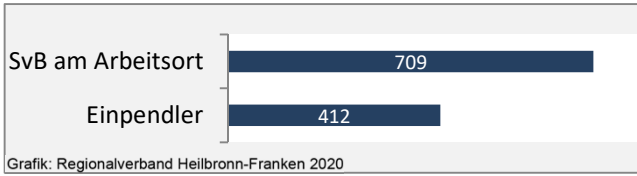
Neudenau - Beschäftigung



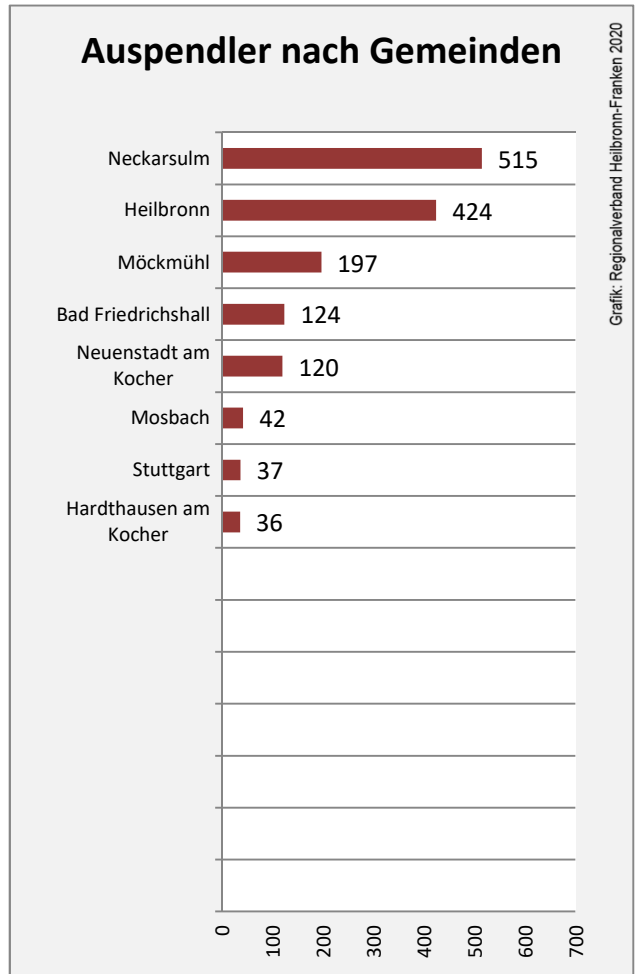
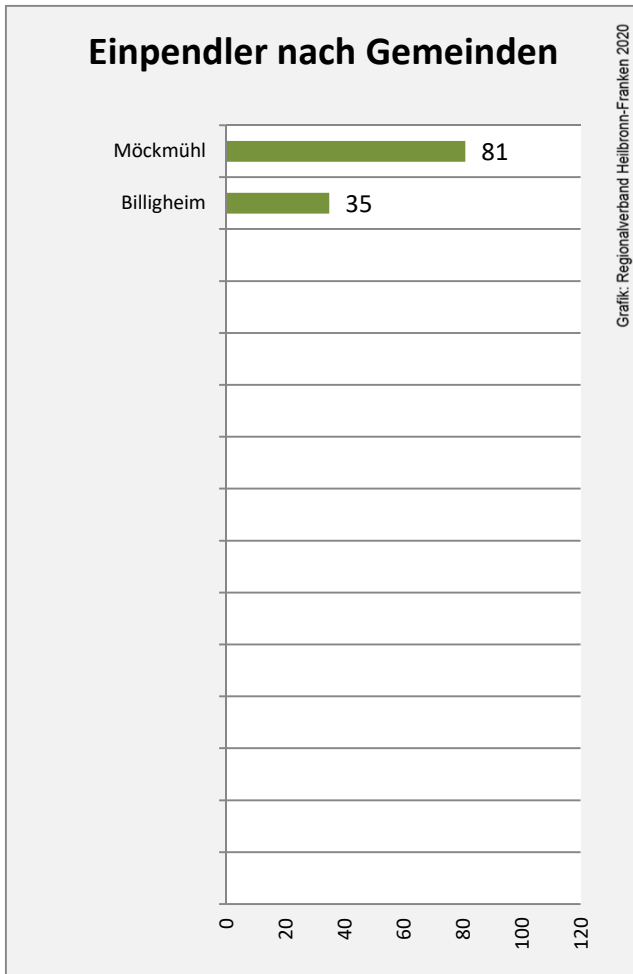
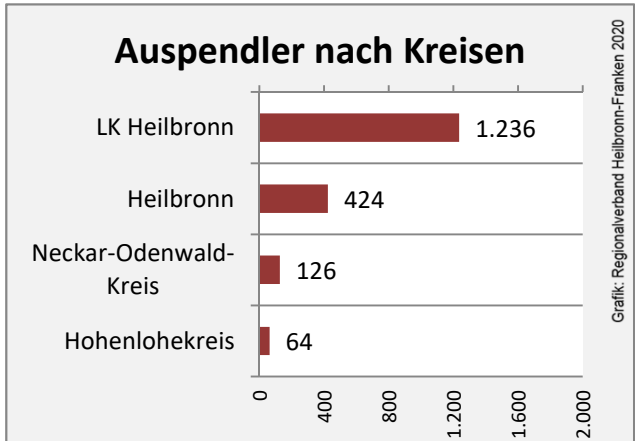
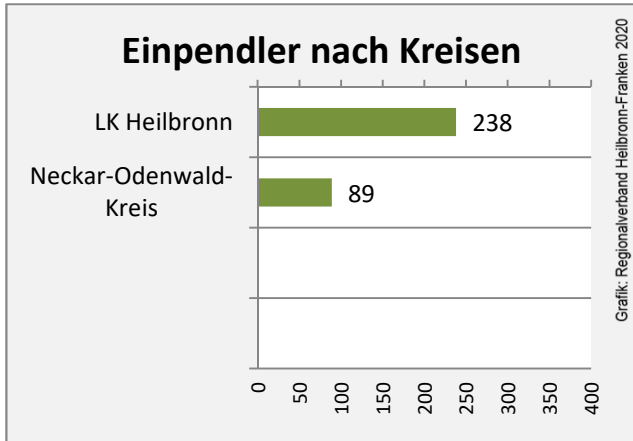
Datengrundlage: Statistik der Bundesagentur für Arbeit

Abbildungen und Berechnungen: Regionalverband Heilbronn-Franken

Neudenau - Pendlerverflechtungen 2019



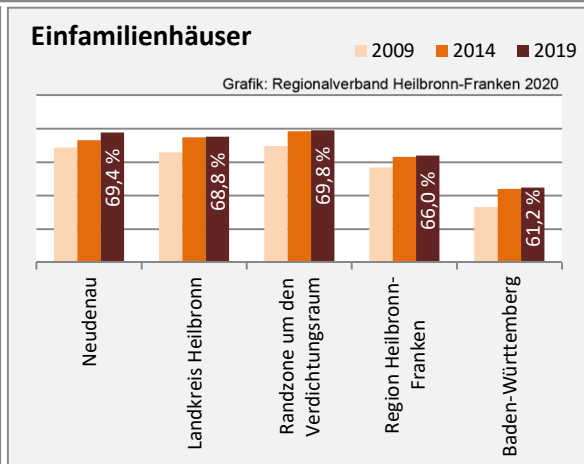
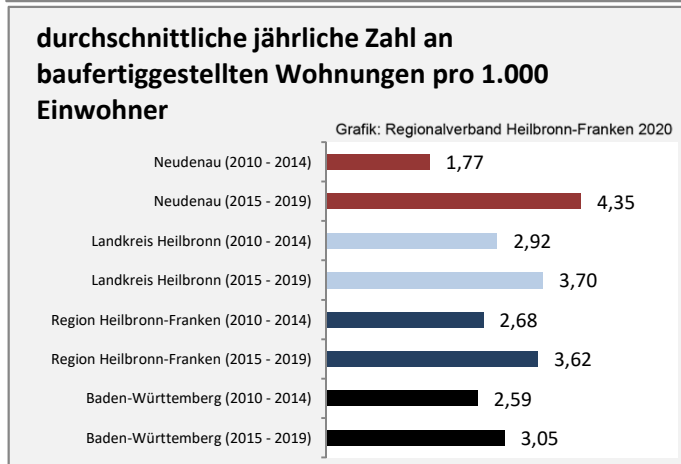
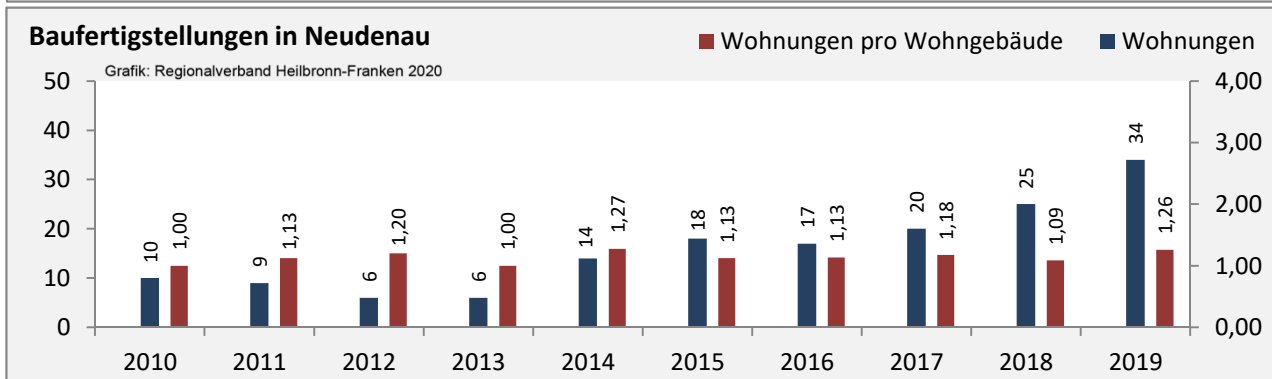
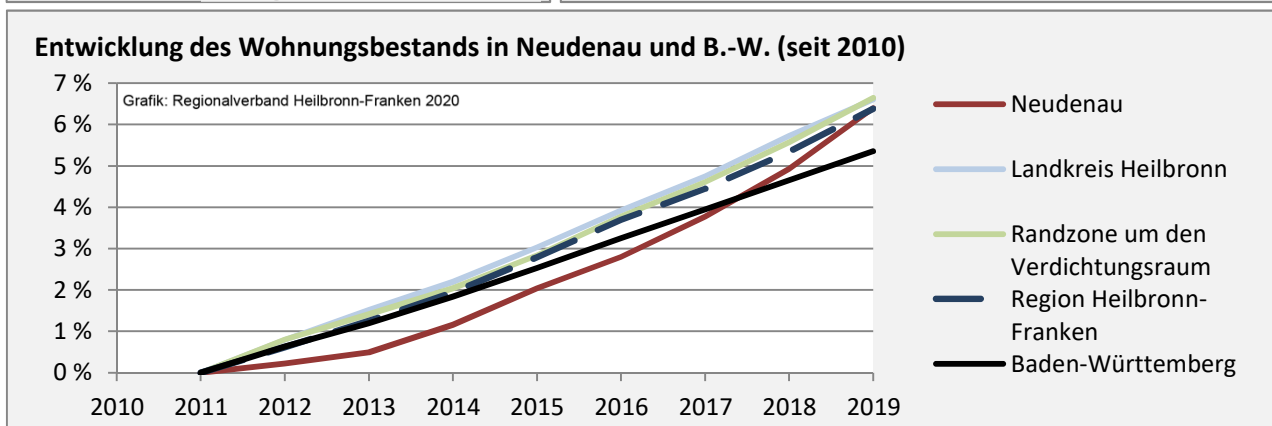
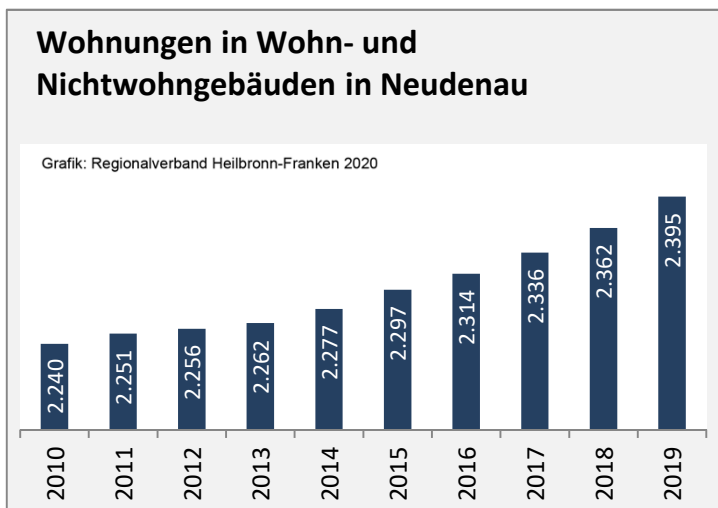
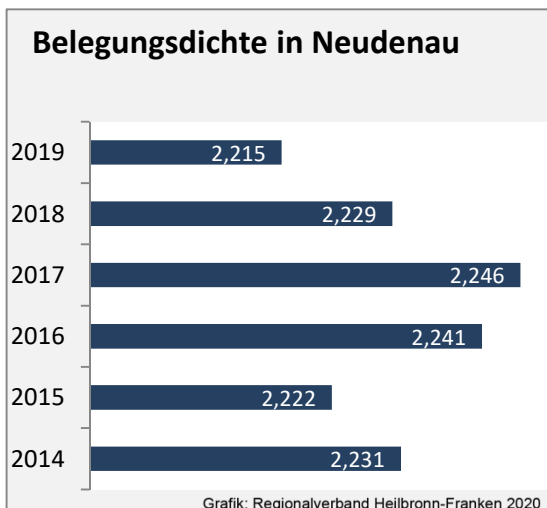
Pendlersaldo: -1703



Datengrundlage: Statistik der Bundesagentur für Arbeit

Abbildungen: Regionalverband Heilbronn-Franken (keine Berücksichtigung von Werten unter 30)

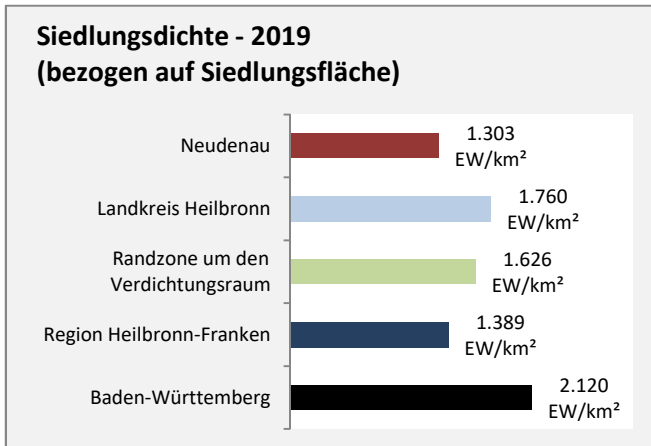
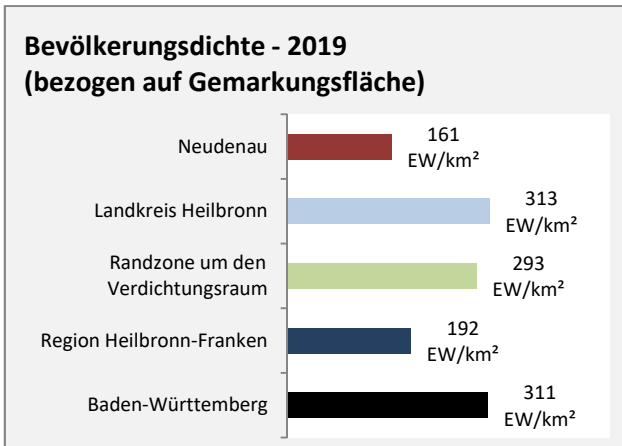
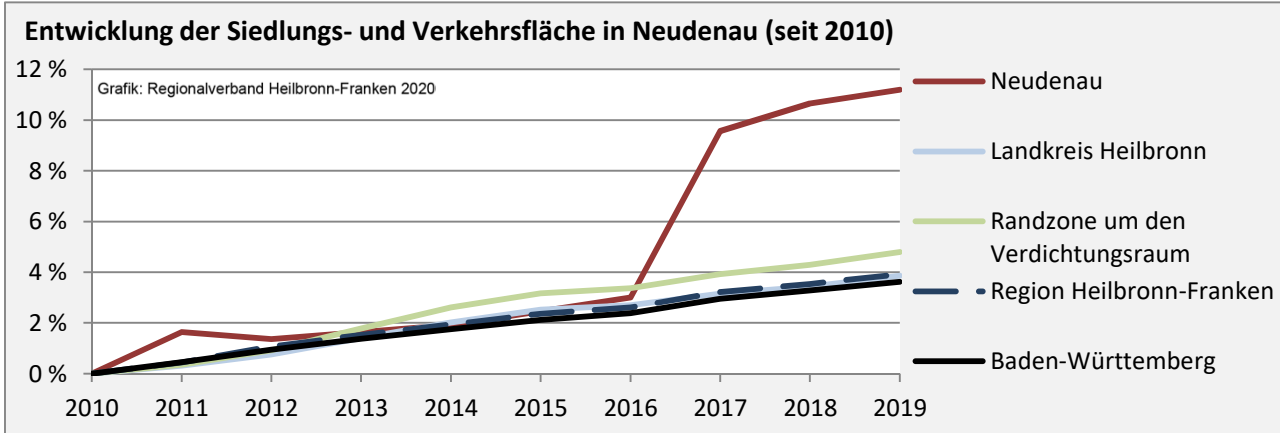
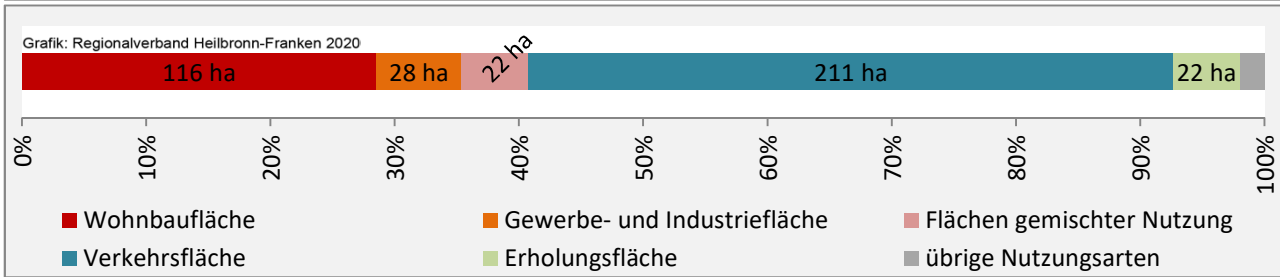
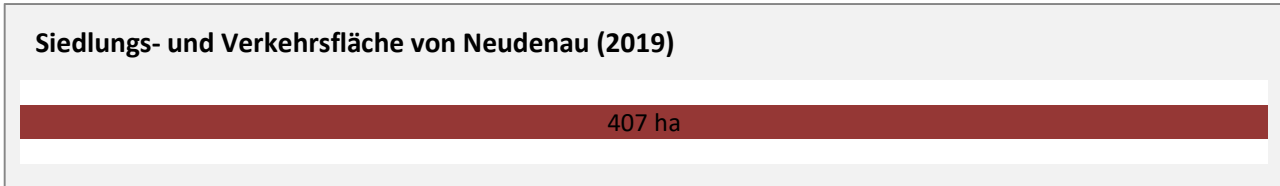
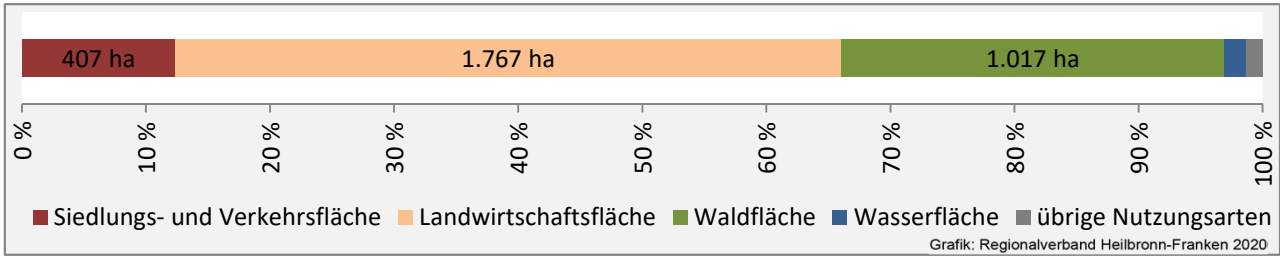
Neudenau - Wohnungsbestand und -entwicklung



Datengrundlage: Statistisches Landesamt Baden-Württemberg (ab 2011: Zensus 2011)

Abbildungen und Berechnungen: Regionalverband Heilbronn-Franken

Neudenu - Flächenentwicklung



Datengrundlage: Landesamt für Statistik Baden-Württemberg

Abbildungen und Berechnungen: Regionalverband Heilbronn-Franken