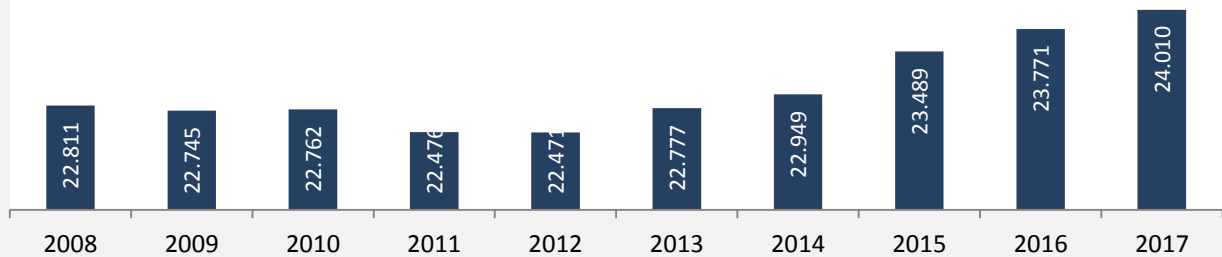


# Öhringen - Bevölkerung

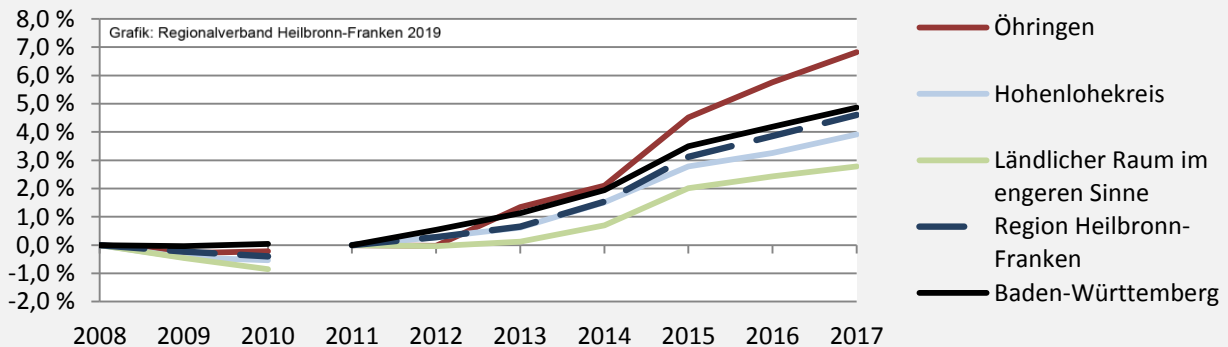
## Bevölkerungsstand in Öhringen (2008 bis 2017)

Grafik: Regionalverband Heilbronn-Franken 2019

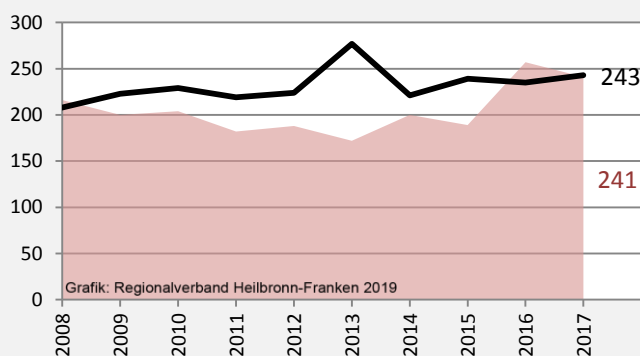


## Bevölkerungsentwicklung in Öhringen (seit 2008)

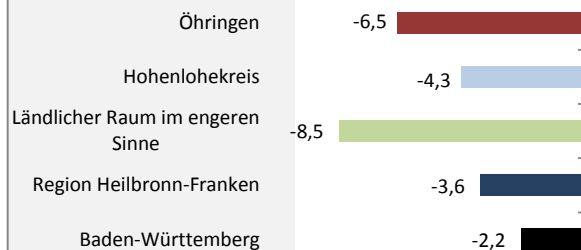
Grafik: Regionalverband Heilbronn-Franken 2019



Geburten und Sterbefälle in Öhringen

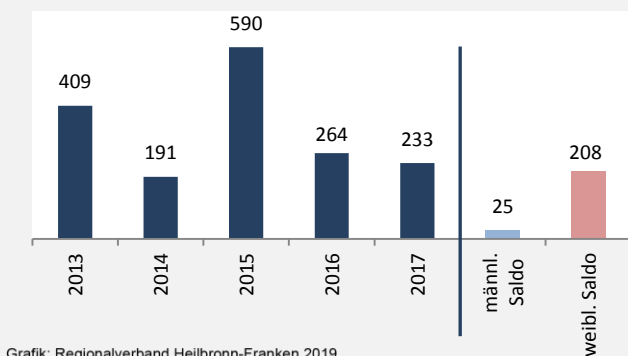


## 5-Jahres-Wertung (2013 - 2017): natürliche Bevölkerungsentwicklung pro 1.000 Einwohner



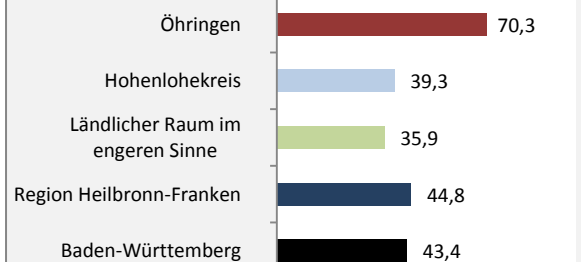
Grafik: Regionalverband Heilbronn-Franken 2019

## Wanderungssaldi Öhringen



Grafik: Regionalverband Heilbronn-Franken 2019

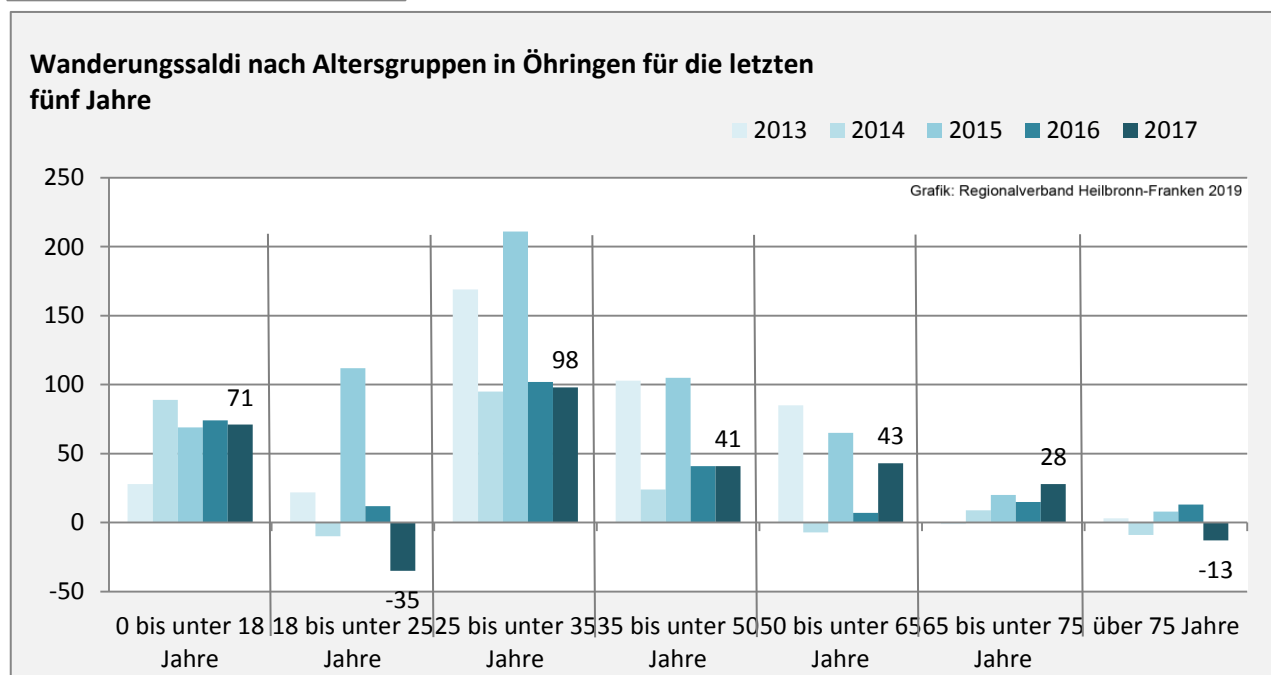
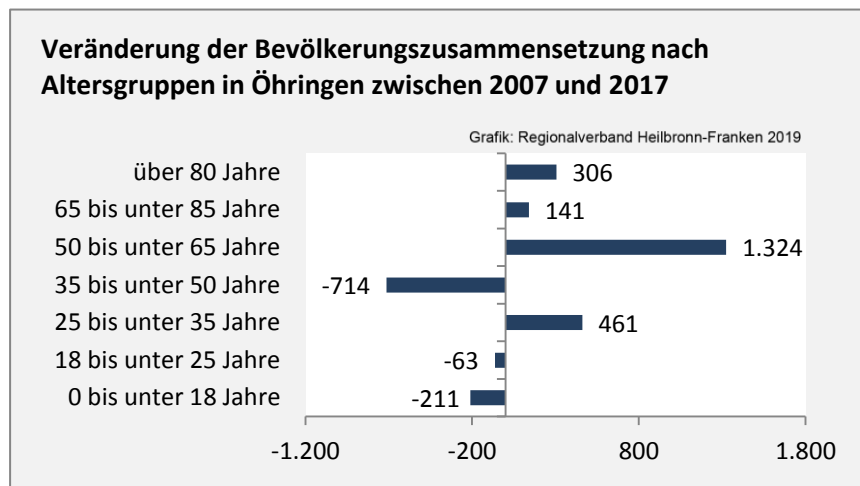
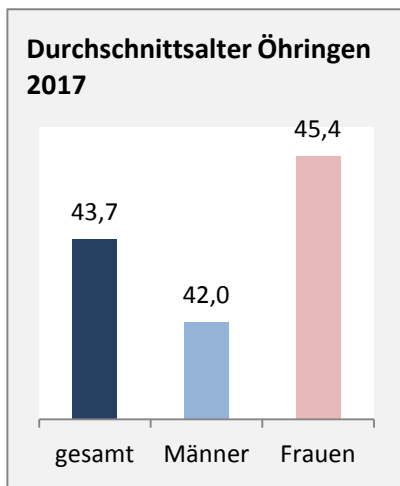
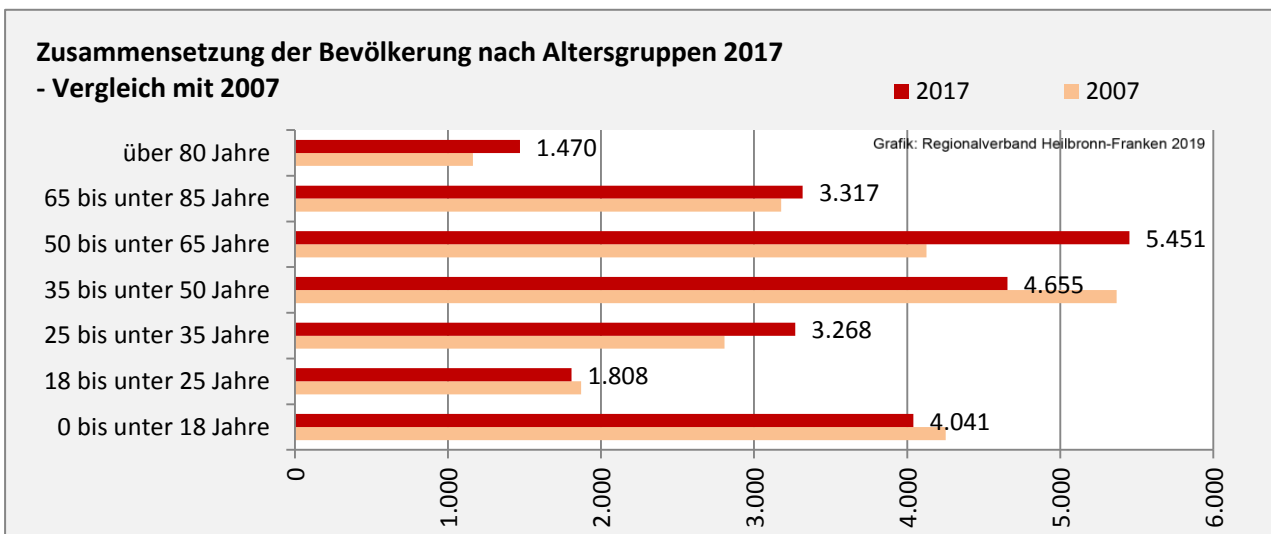
## 5-Jahres-Wertung (2013 - 2017): Wanderungsgewinne bzw. -verluste pro 1.000 Einwohner



Datengrundlage: Landesamt für Statistik Baden-Württemberg

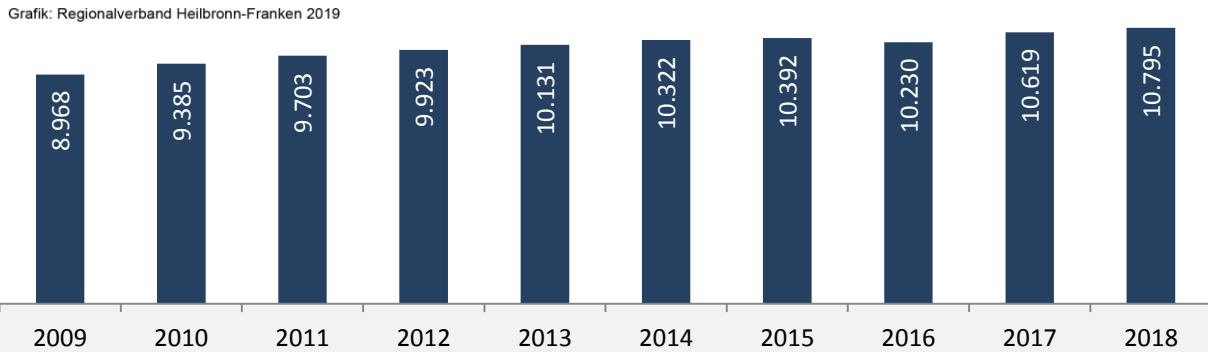
Abbildungen und Berechnungen: Regionalverband Heilbronn-Franken

# Öhringen - Bevölkerung

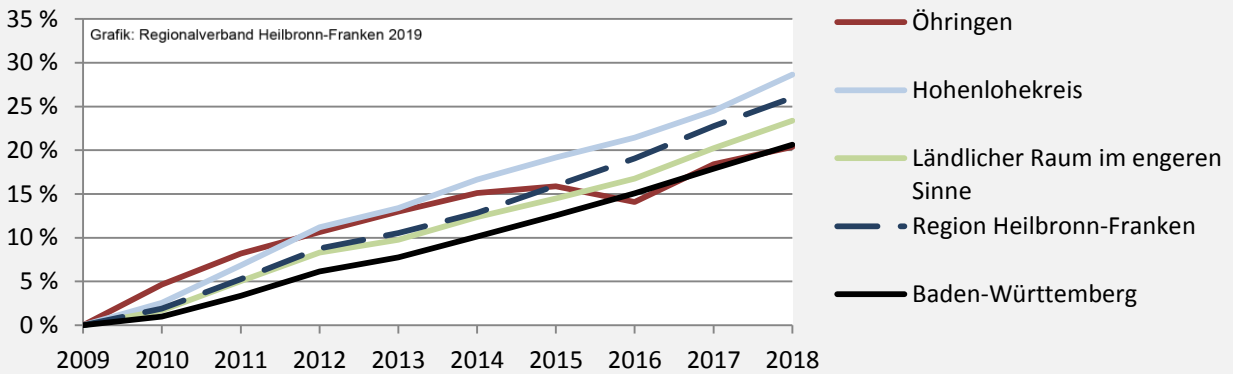


# Öhringen - Beschäftigung

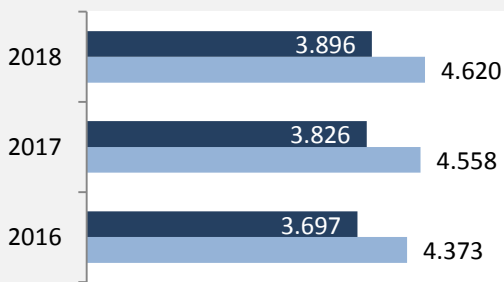
## sozialvers. Beschäftigung (SvB) in Öhringen (2009 bis 2018)



## prozentuale Entwicklung der SvB in Öhringen (seit 2009)



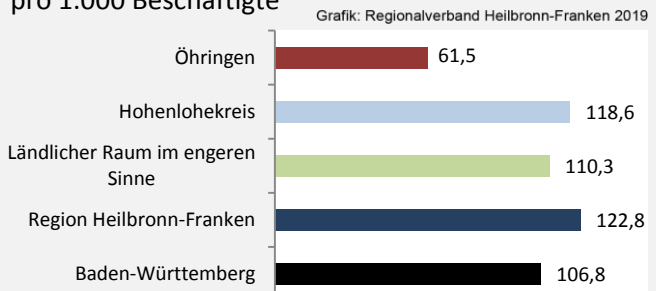
### produzierendes Gewerbe Dienstleistungen



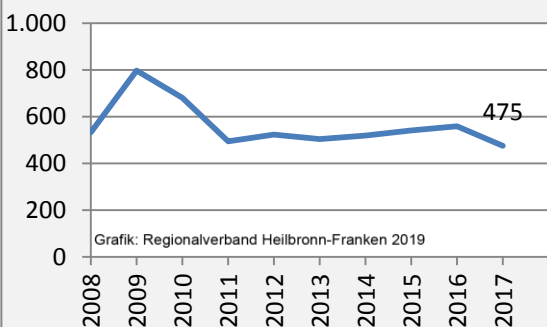
Grafik: Regionalverband Heilbronn-Franken 2019

### 5-Jahres-Wertung (2013 bis 2018):

Beschäftigungsgewinne / -verluste pro 1.000 Beschäftigte

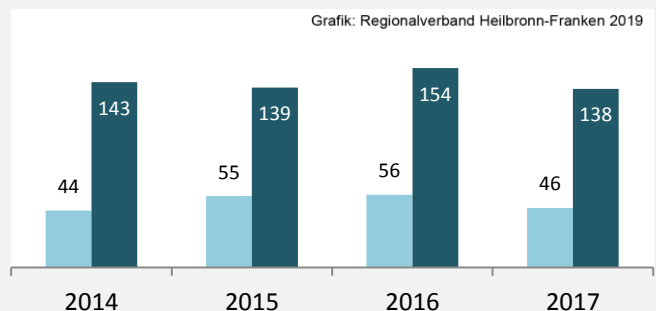


### Arbeitslosigkeit in Öhringen



### Arbeitslosigkeit in Öhringen

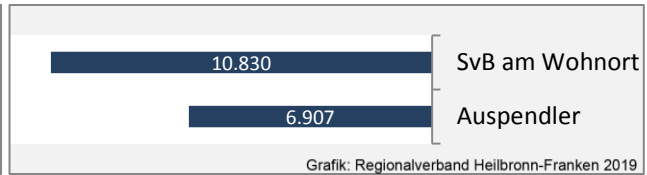
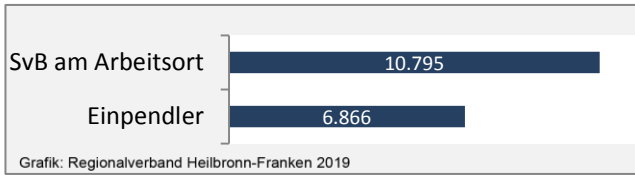
unter 25 Jahren über 55 Jahre



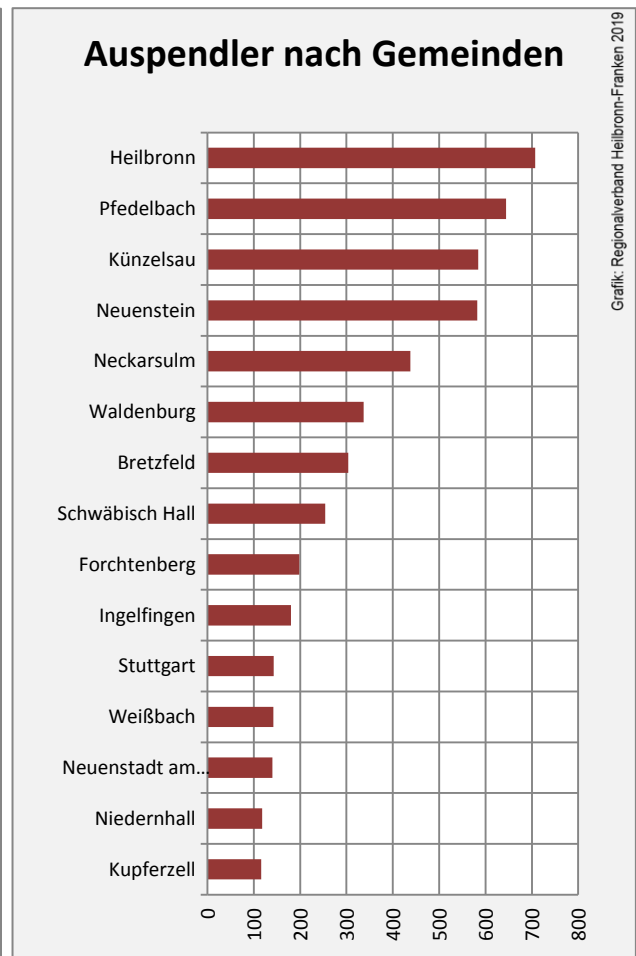
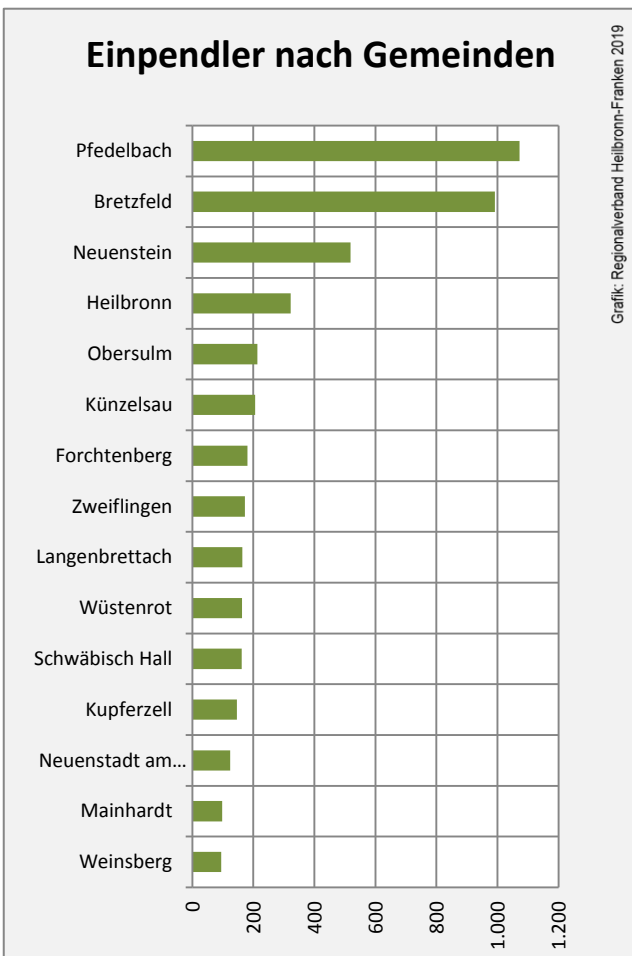
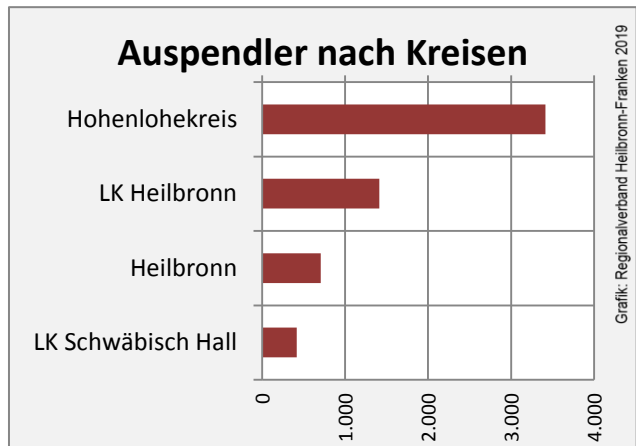
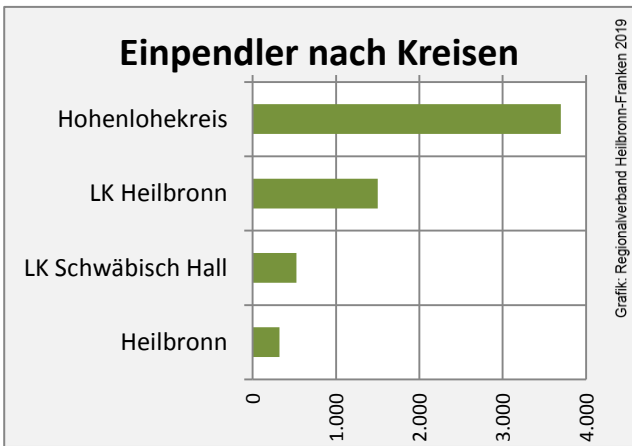
Datengrundlage: Statistik der Bundesagentur für Arbeit

Abbildungen und Berechnungen: Regionalverband Heilbronn-Franken

# Öhringen - Pendlerverflechtungen 2018



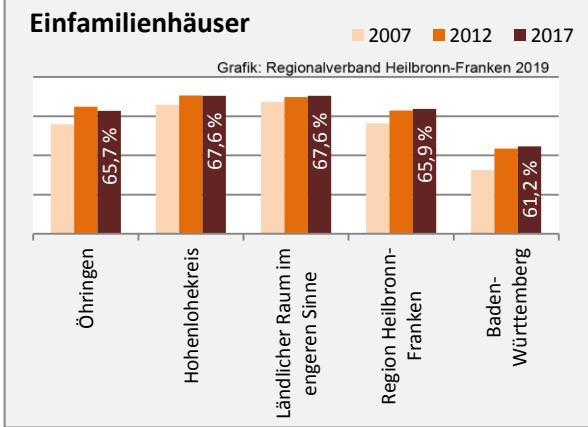
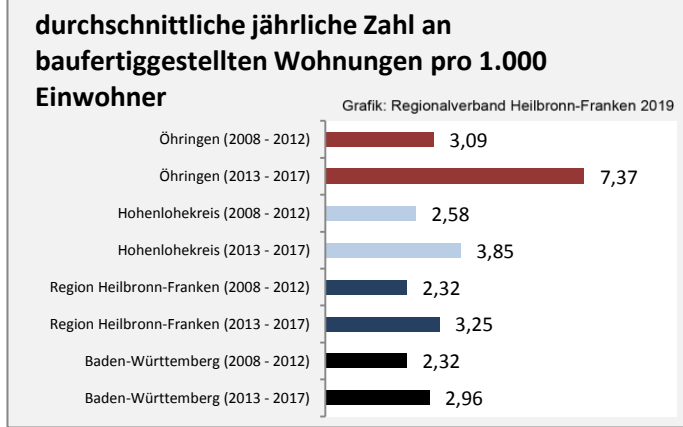
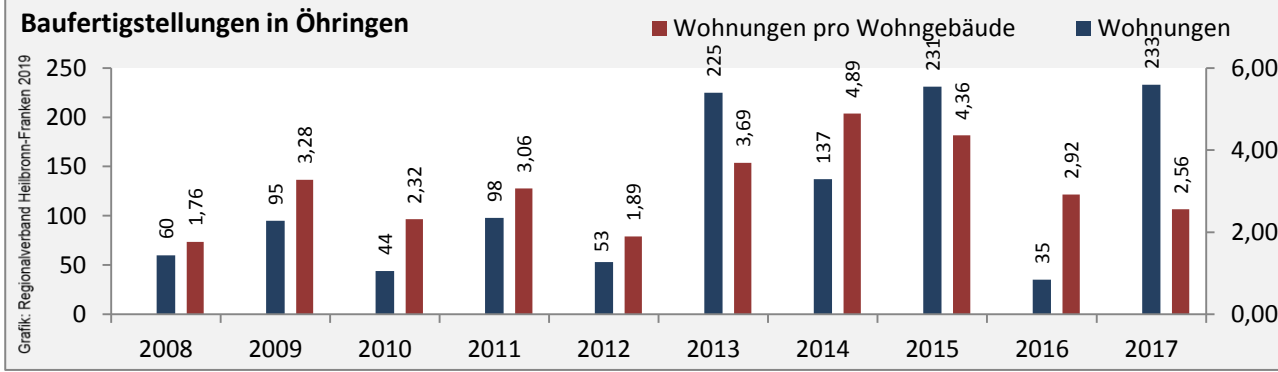
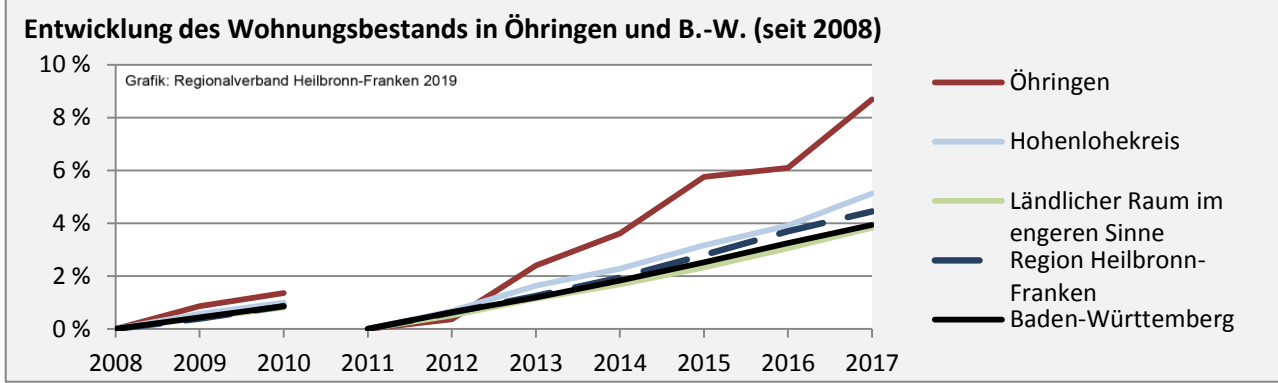
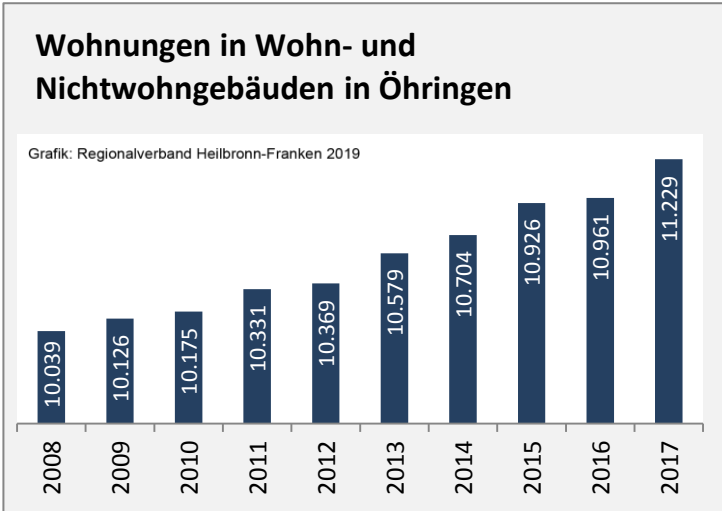
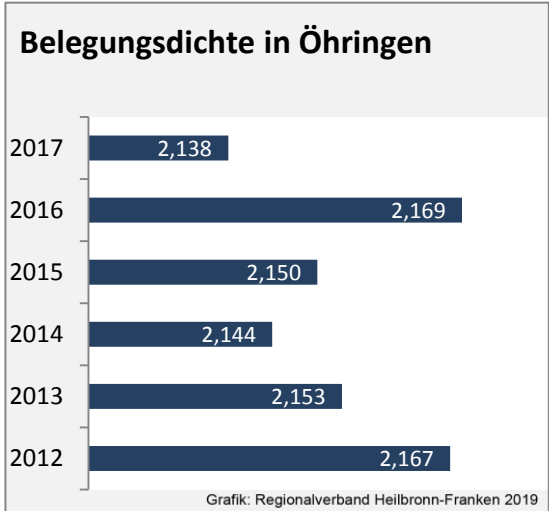
**Pendlersaldo: -41**



Datengrundlage: Statistik der Bundesagentur für Arbeit

Abbildungen: Regionalverband Heilbronn-Franken (keine Berücksichtigung von Werten unter 30)

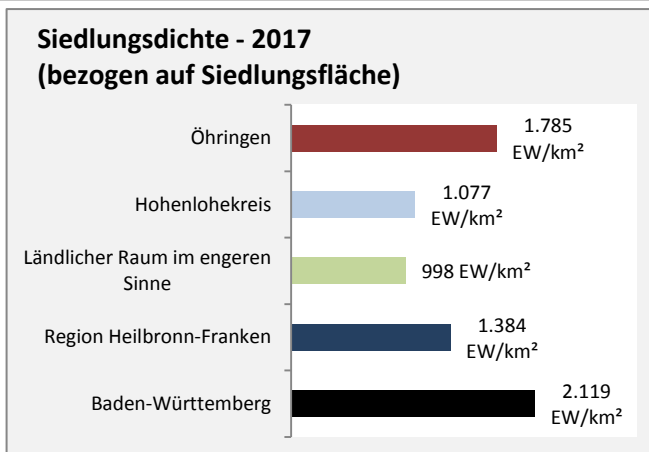
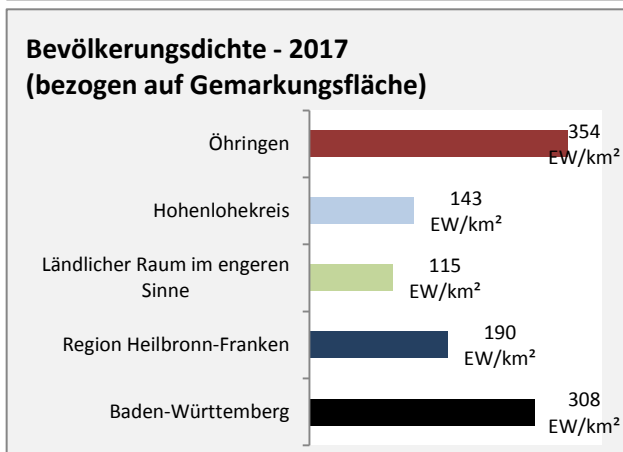
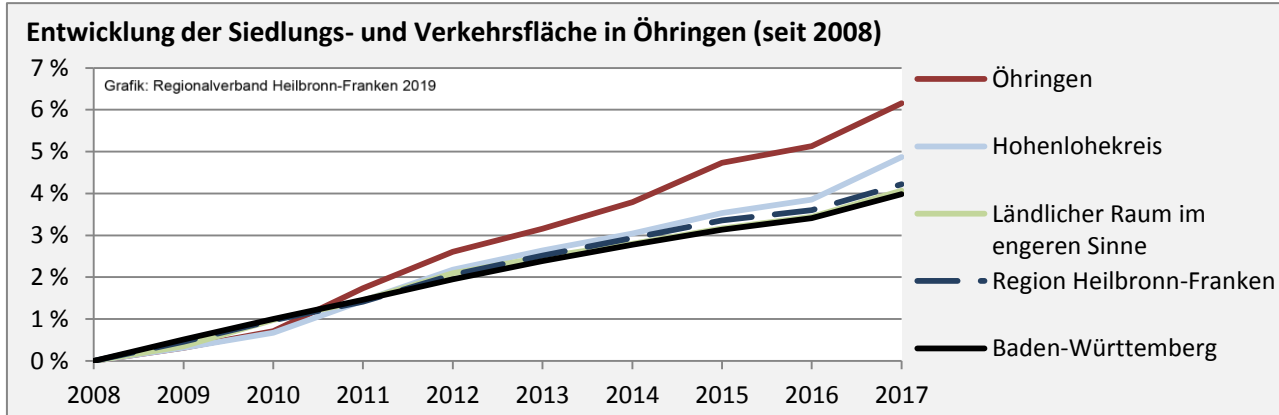
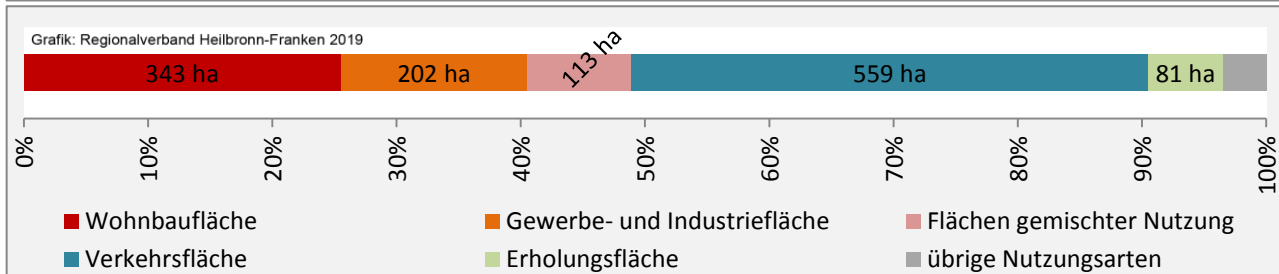
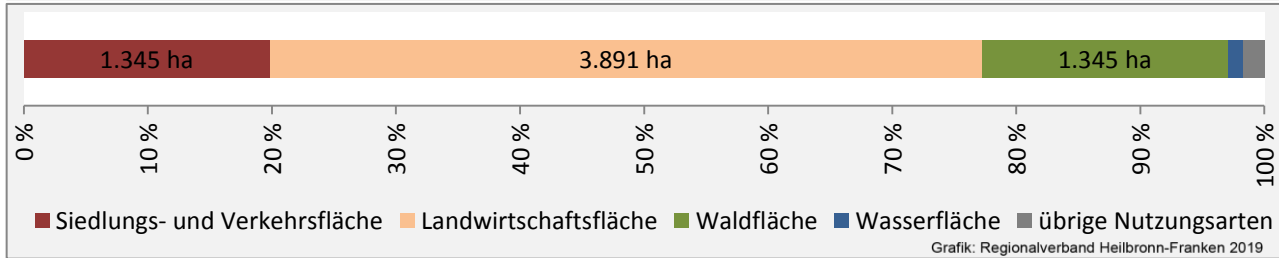
# Öhringen - Wohnungsbestand und -entwicklung



Datengrundlage: Statistisches Landesamt Baden-Württemberg (ab 2011: Zensus 2011)

Abbildungen und Berechnungen: Regionalverband Heilbronn-Franken

# Öhringen - Flächenentwicklung



Datengrundlage: Landesamt für Statistik Baden-Württemberg

Abbildungen und Berechnungen: Regionalverband Heilbronn-Franken