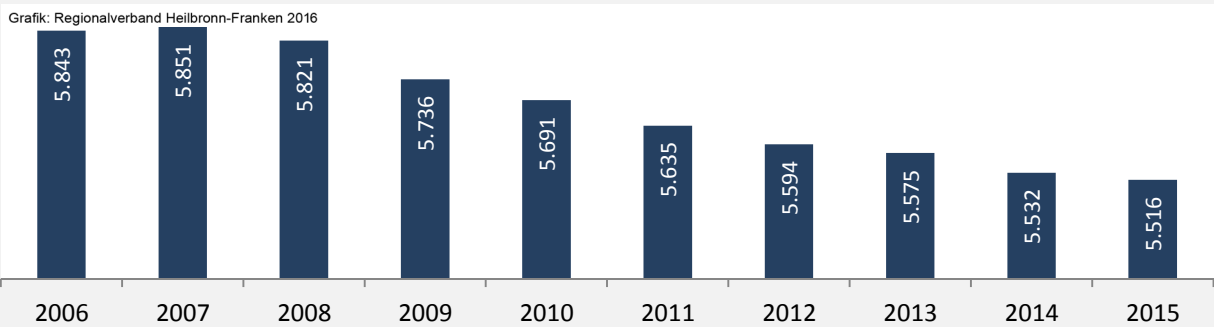
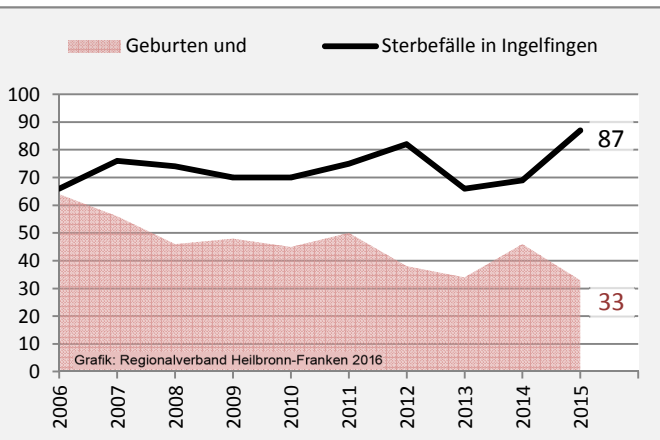
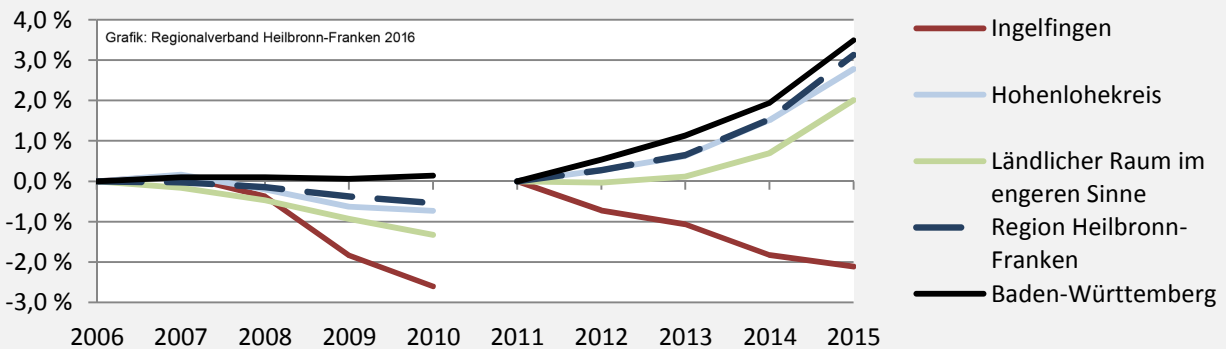


Ingelfingen - Bevölkerung

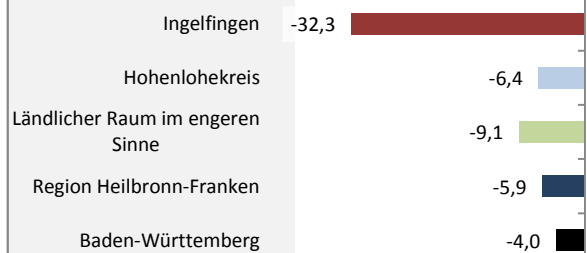
Bevölkerungsstand in Ingelfingen (2006 bis 2015)



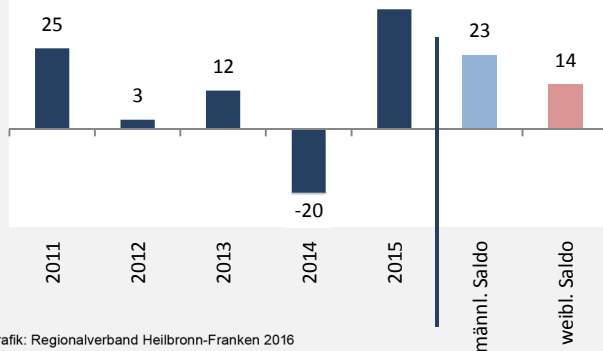
Bevölkerungsentwicklung in Ingelfingen (seit 2006)



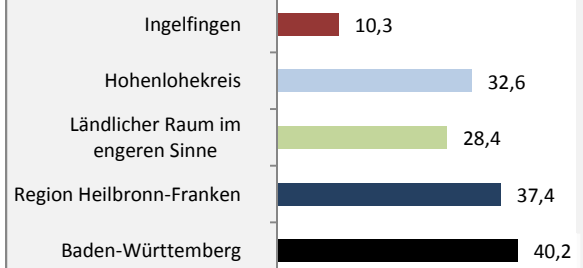
5-Jahres-Wertung (2011 - 2015): natürliche Bevölkerungsentwicklung pro 1.000 Einwohner



Wanderungssaldi Ingelfingen



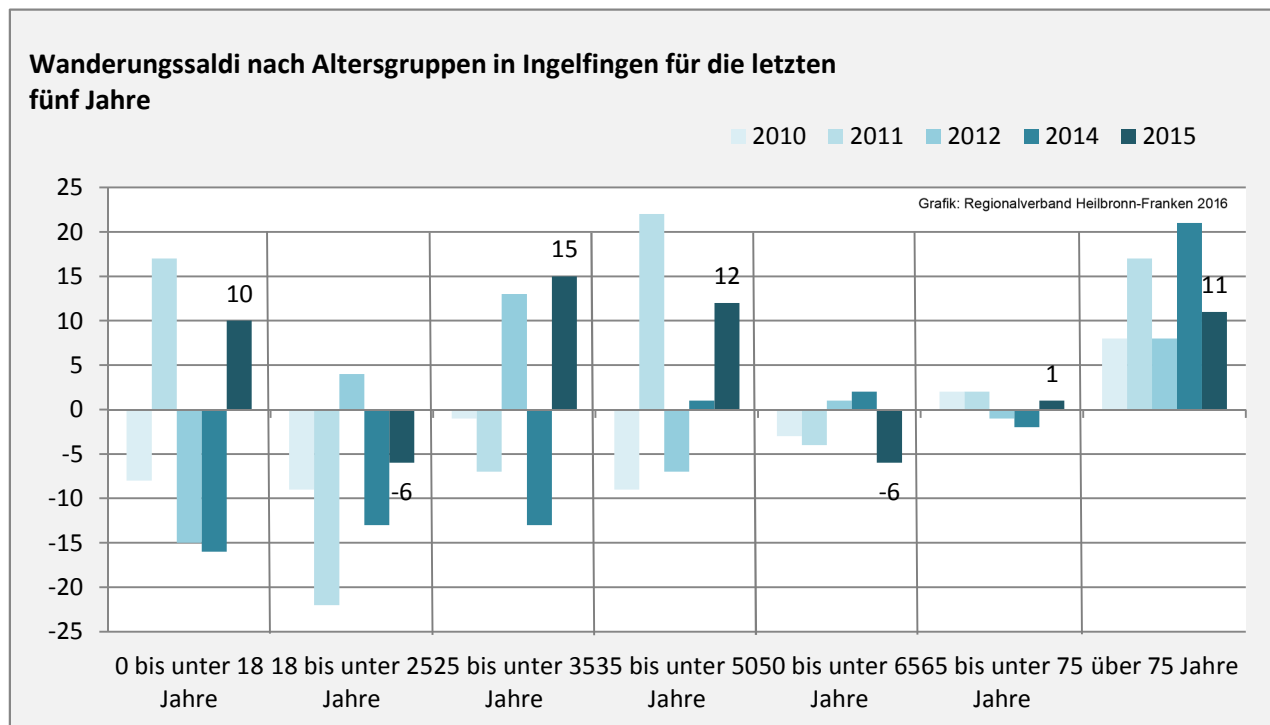
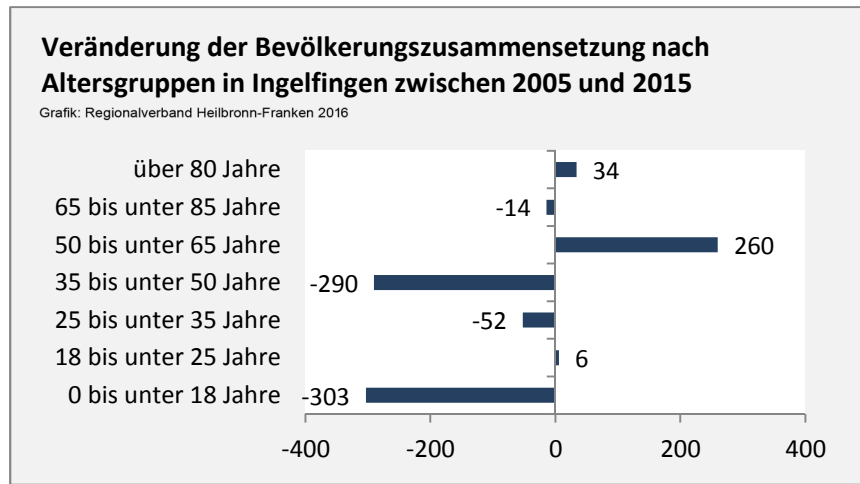
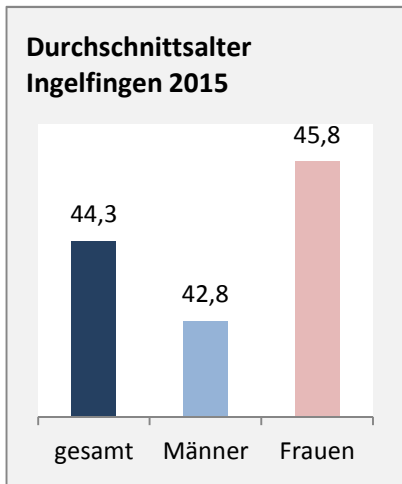
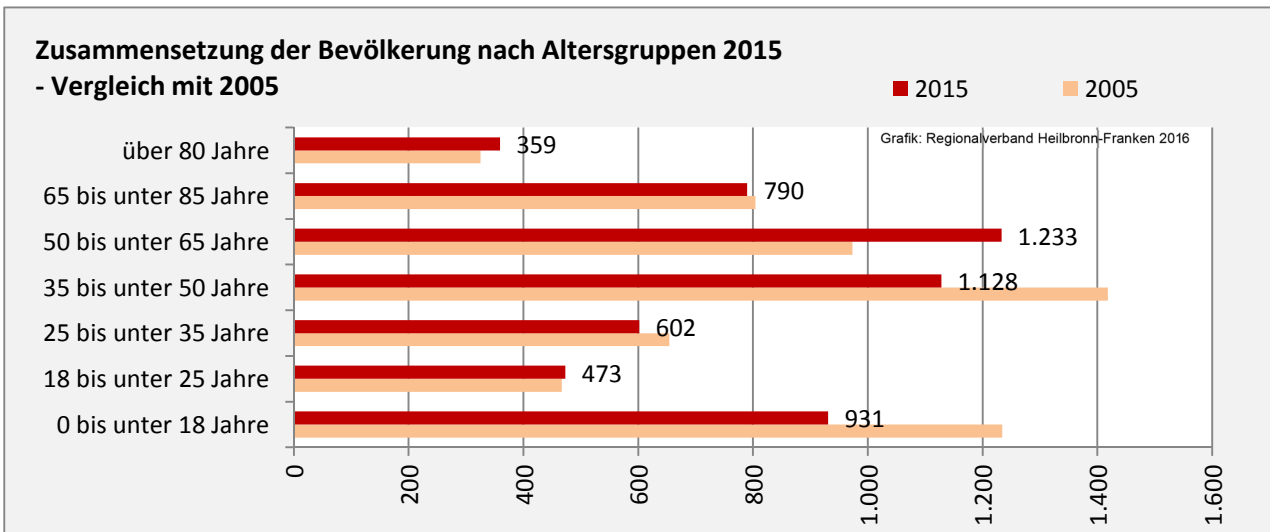
5-Jahres-Wertung (2011 - 2015): Wanderungsgewinne bzw. -verluste pro 1.000 Einwohner



Datengrundlage: Landesamt für Statistik Baden-Württemberg

Abbildungen und Berechnungen: Regionalverband Heilbronn-Franken

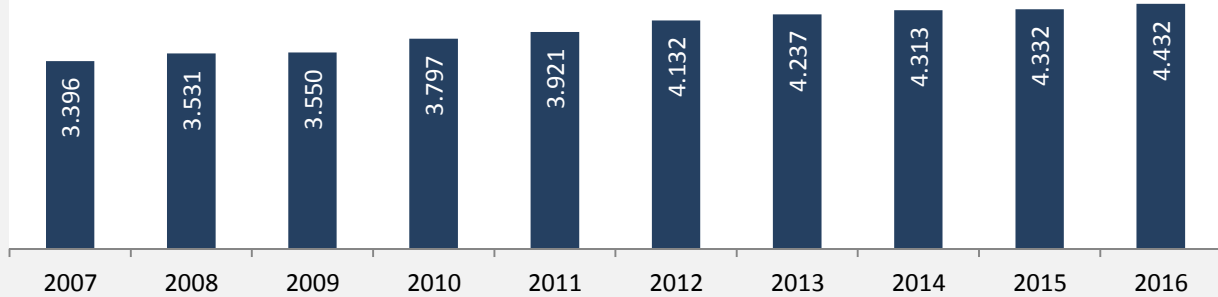
Ingelfingen - Bevölkerung



Ingelfingen - Beschäftigung

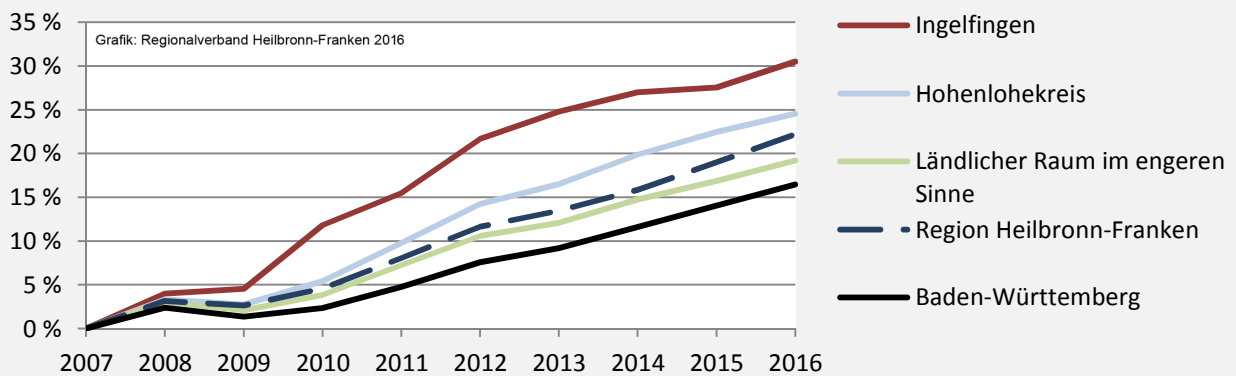
sozialvers. Beschäftigung (SvB) in Ingelfingen (2007 bis 2016)

Grafik: Regionalverband Heilbronn-Franken 2016




prozentuale Entwicklung der SvB in Ingelfingen (seit 2007)

Grafik: Regionalverband Heilbronn-Franken 2016



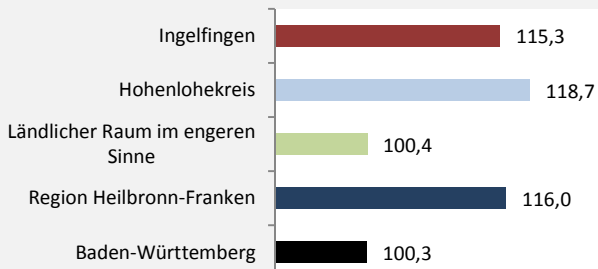
■ produzierendes Gewerbe ■ Dienstleistungen



Grafik: Regionalverband Heilbronn-Franken 2016

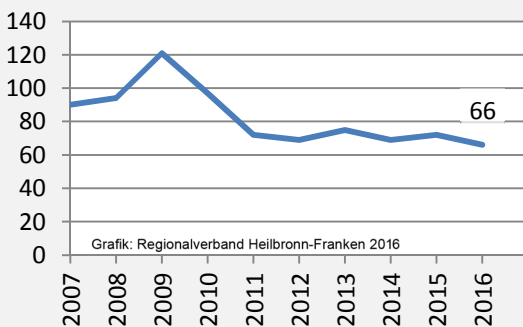
5-Jahres-Wertung (2011 bis 2016):

Beschäftigungsgewinne / -verluste pro 1.000 Beschäftigte



Grafik: Regionalverband Heilbronn-Franken 2016

Arbeitslosigkeit in Ingelfingen

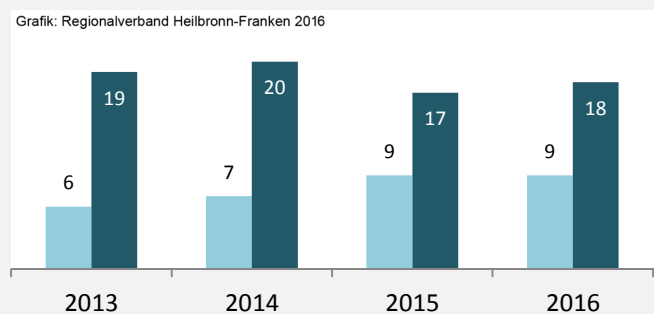


Grafik: Regionalverband Heilbronn-Franken 2016

Arbeitslosigkeit in Ingelfingen

■ unter 25 Jahren ■ über 55 Jahre

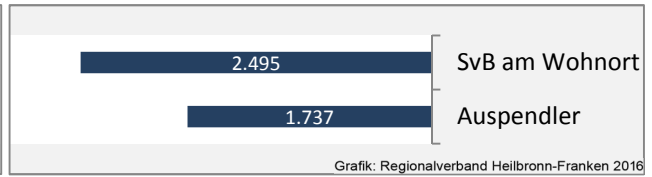
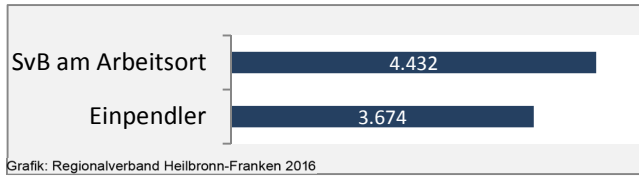
Grafik: Regionalverband Heilbronn-Franken 2016



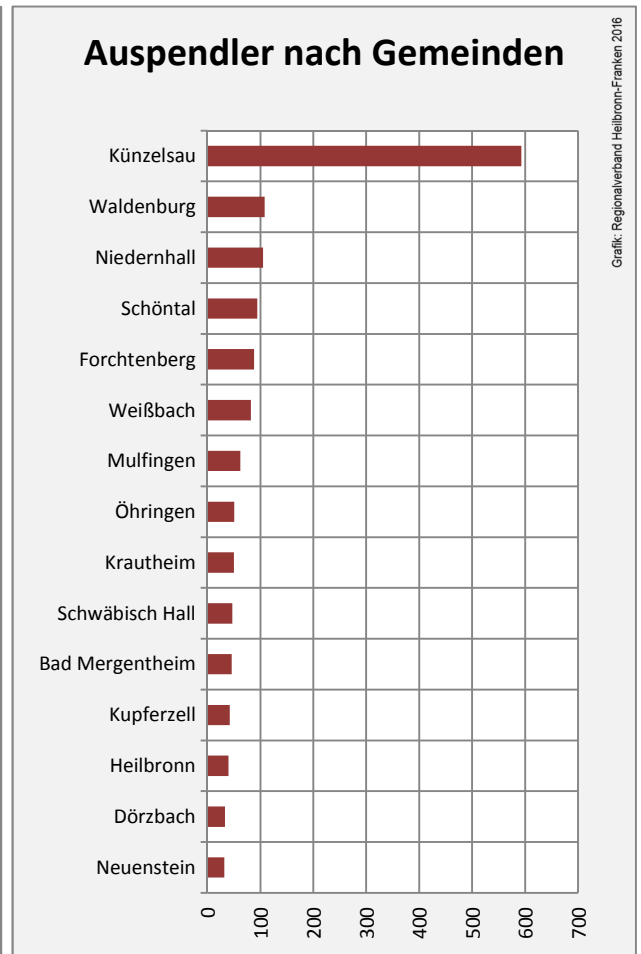
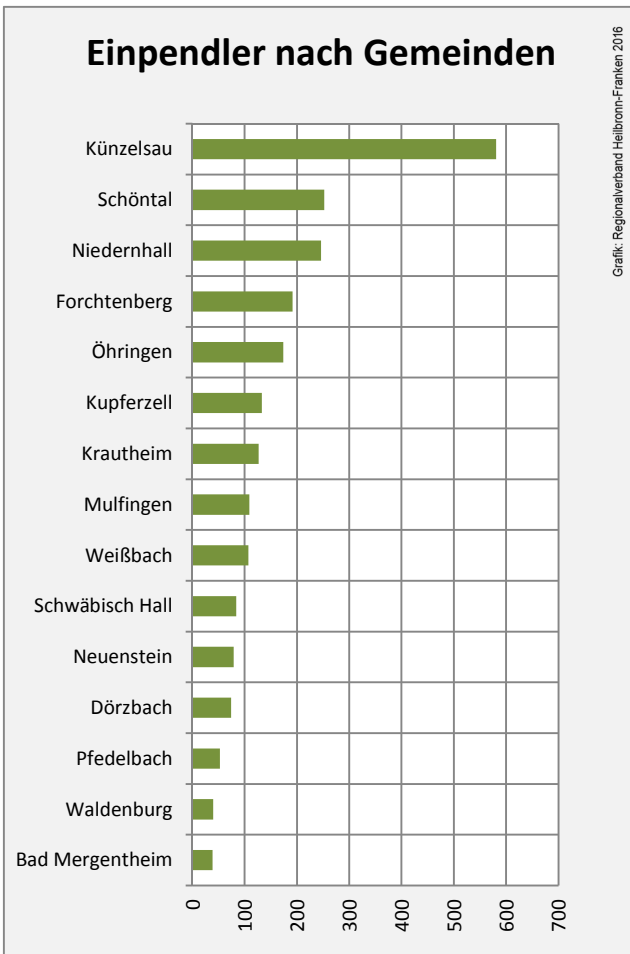
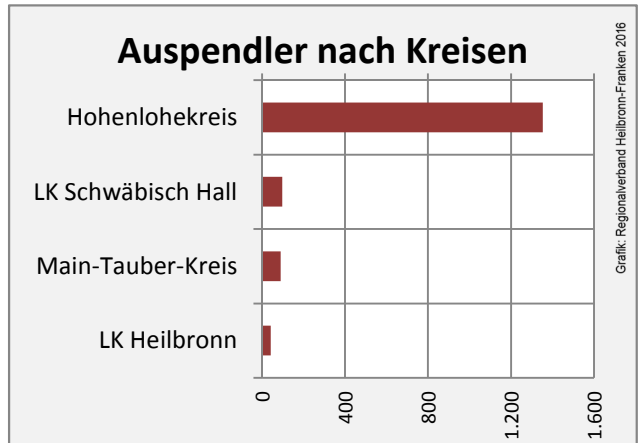
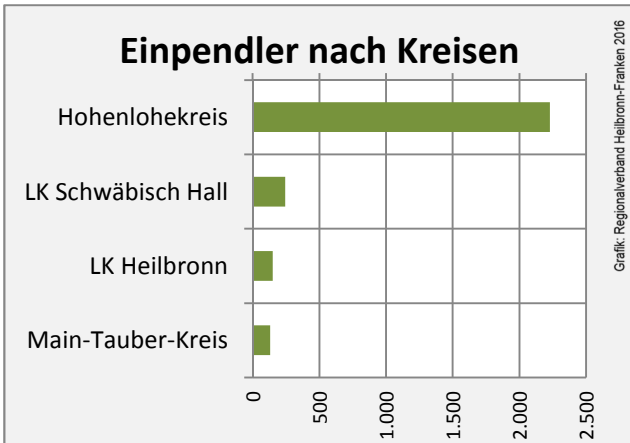
Datengrundlage: Statistik der Bundesagentur für Arbeit

Abbildungen und Berechnungen: Regionalverband Heilbronn-Franken

Ingelfingen - Pendlerverflechtungen 2016



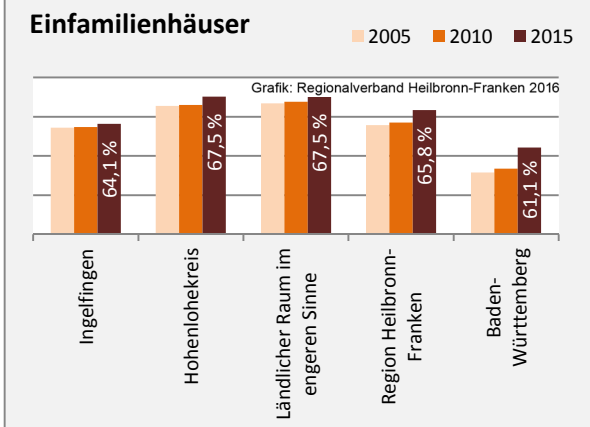
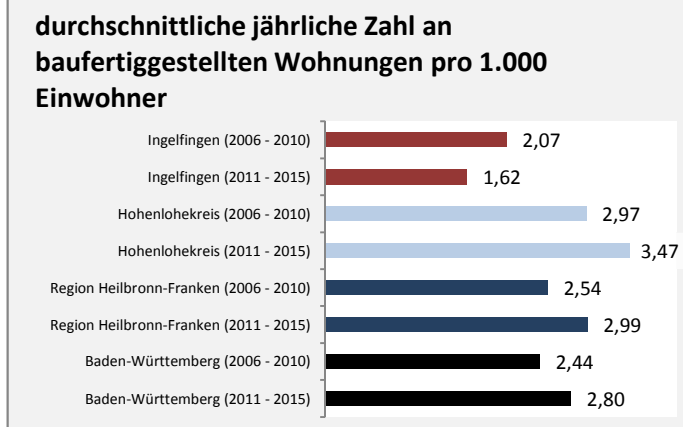
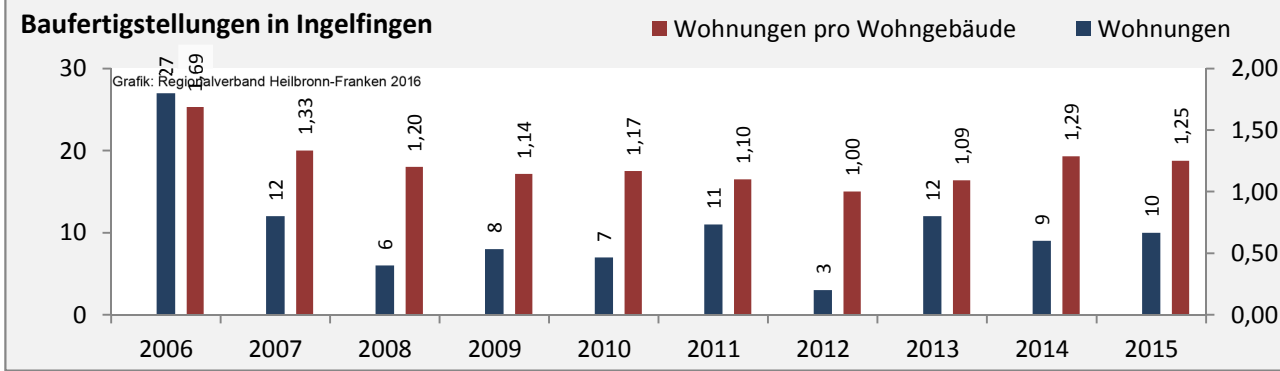
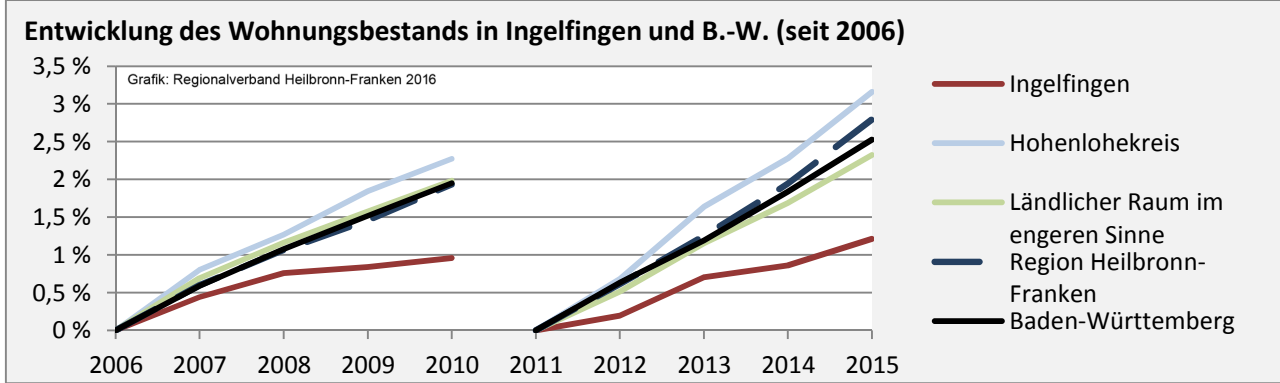
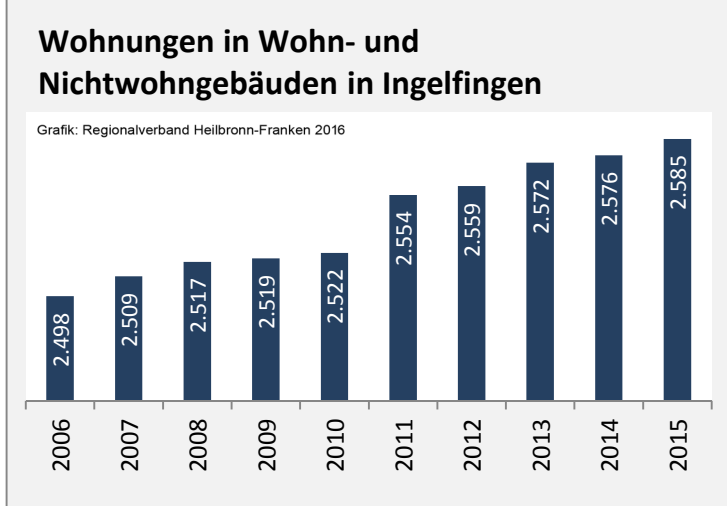
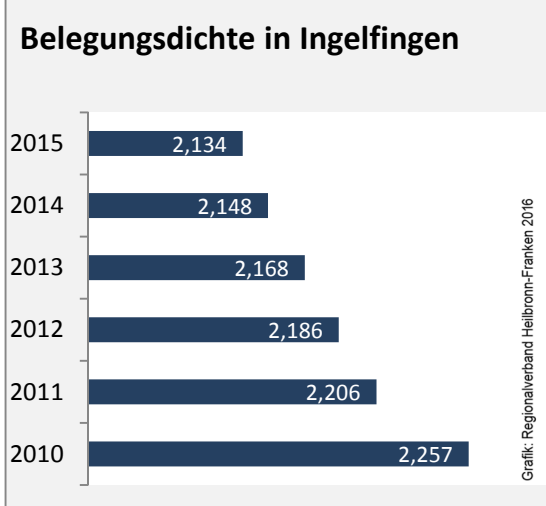
Pendlersaldo: 1937



Datengrundlage: Statistik der Bundesagentur für Arbeit

Abbildungen: Regionalverband Heilbronn-Franken (keine Berücksichtigung von Werten unter 30)

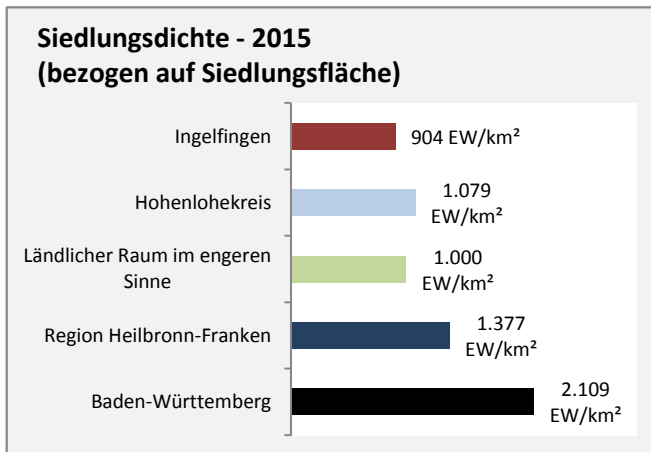
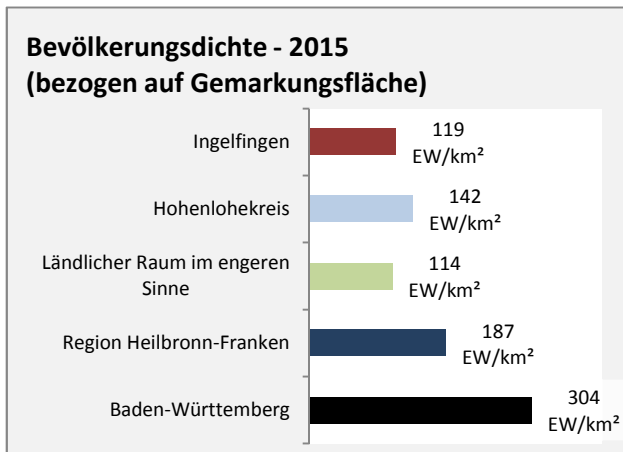
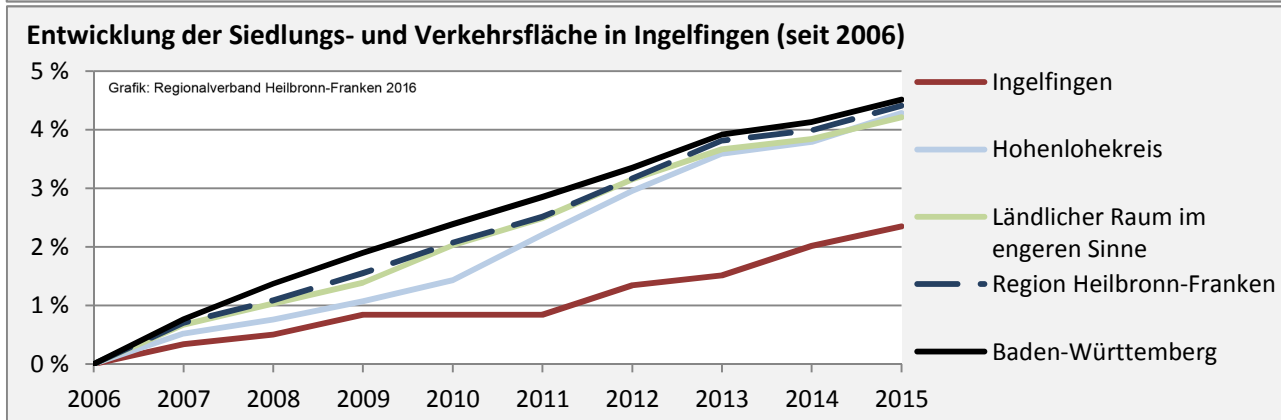
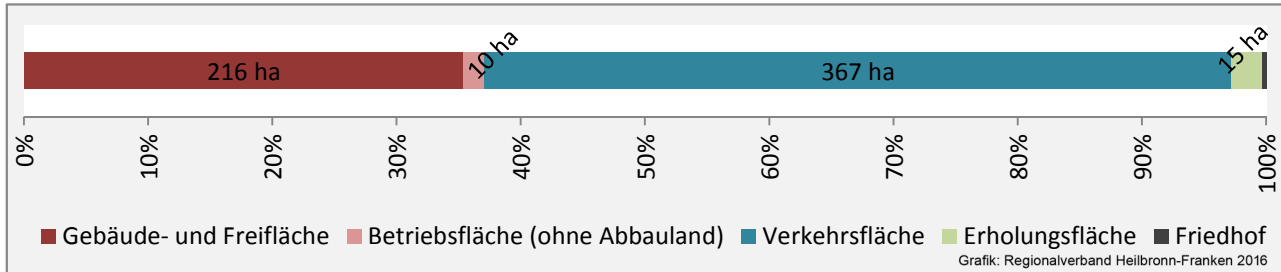
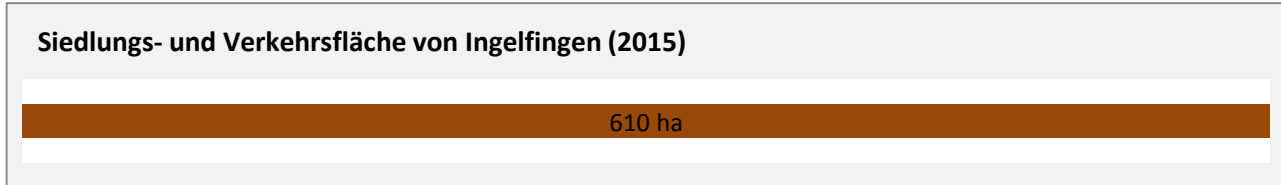
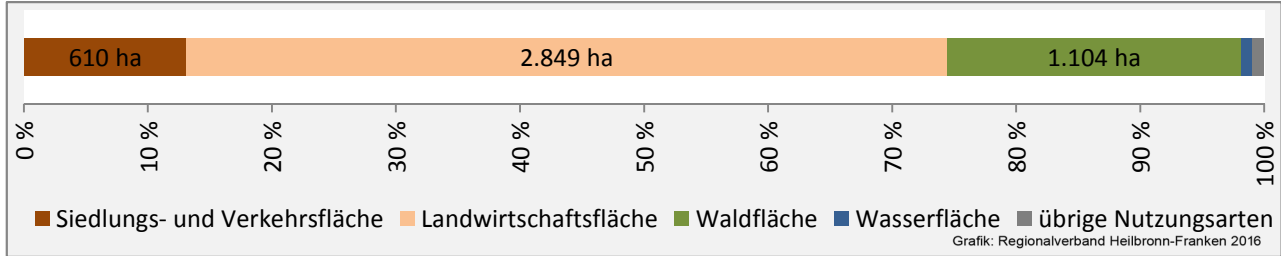
Ingelfingen - Wohnungsbestand und -entwicklung



Datengrundlage: Statistisches Landesamt Baden-Württemberg (ab 2011: Zensus 2011)

Abbildungen und Berechnungen: Regionalverband Heilbronn-Franken

Ingelfingen - Flächenentwicklung



Datengrundlage: Landesamt für Statistik Baden-Württemberg

Abbildungen und Berechnungen: Regionalverband Heilbronn-Franken