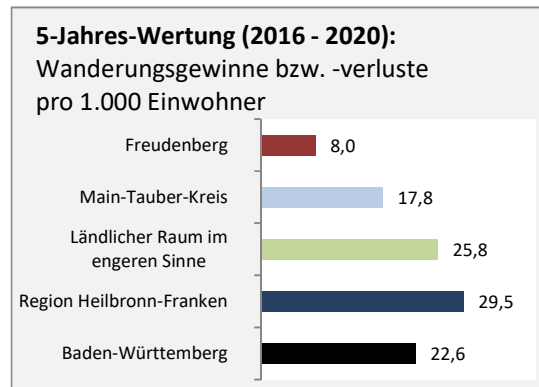
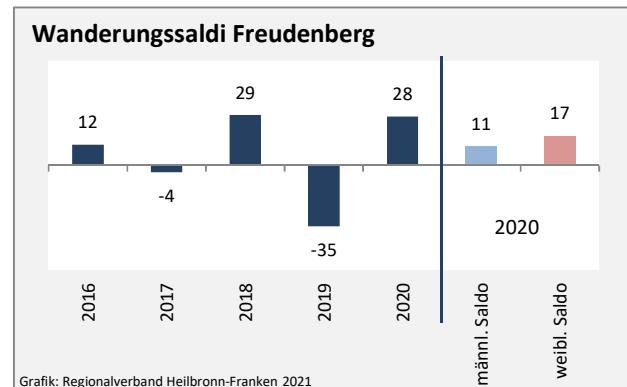
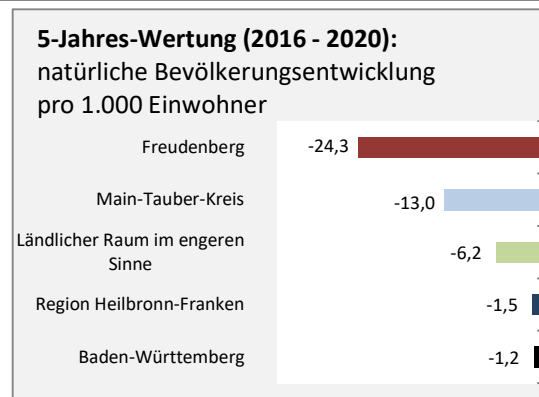
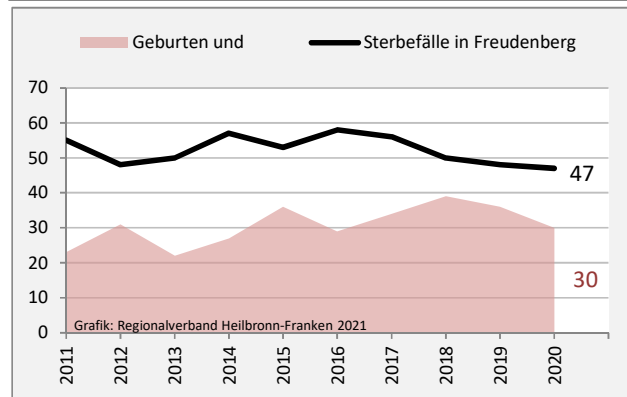
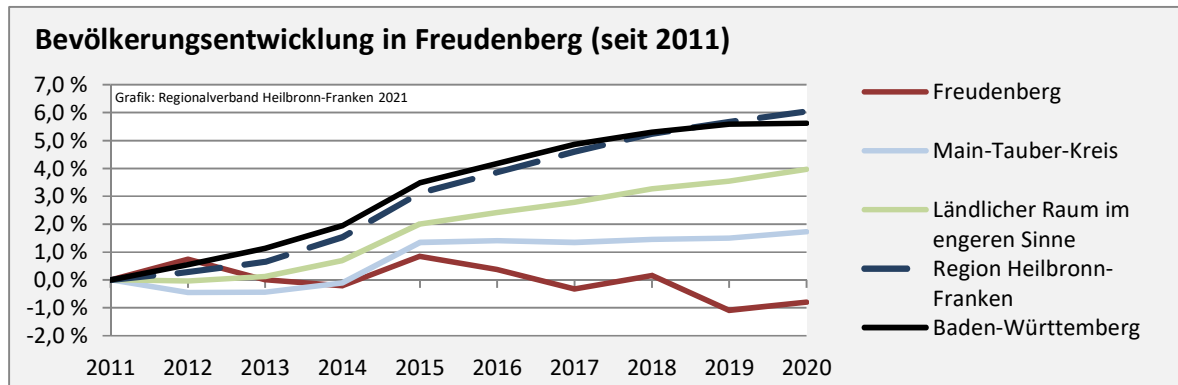
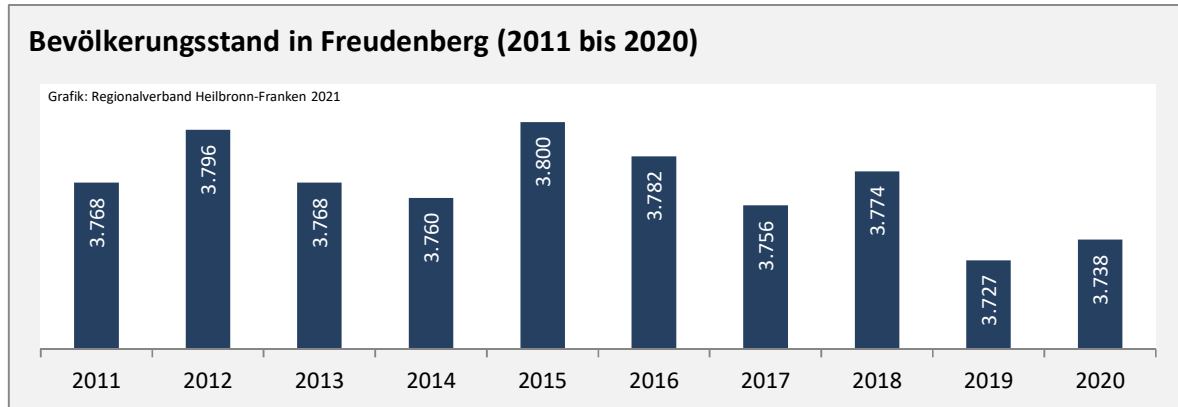
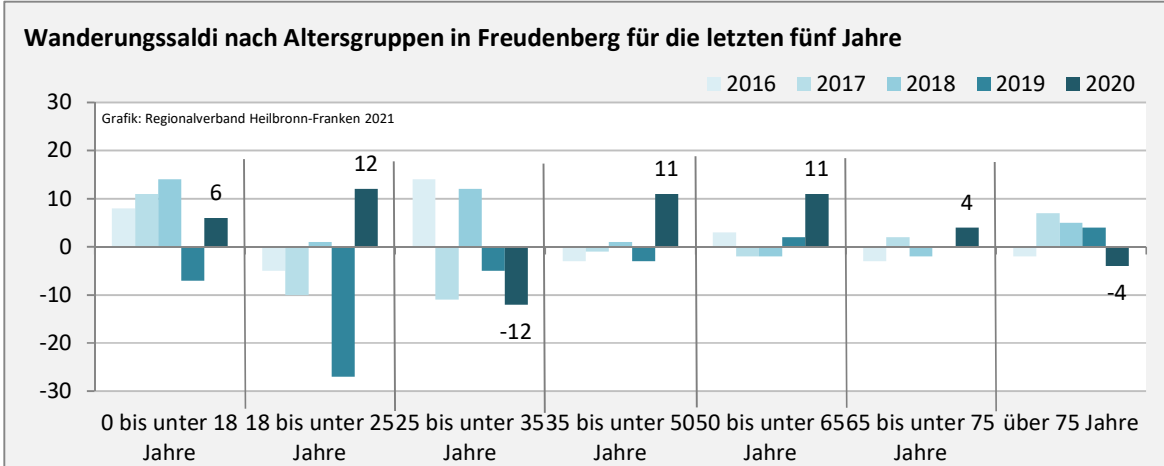
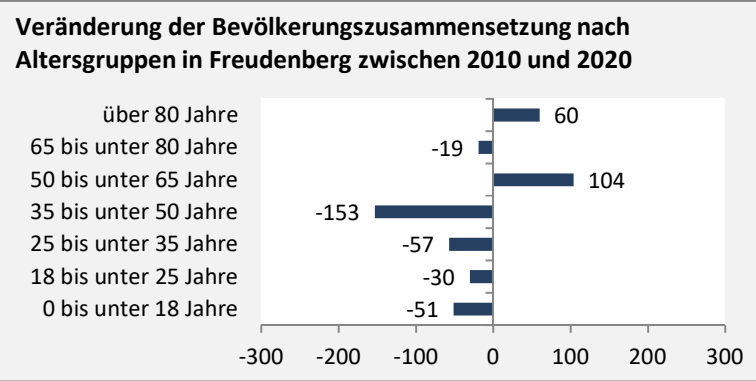
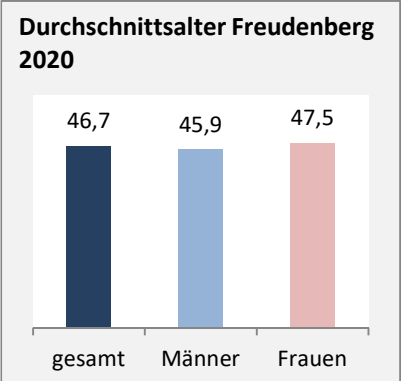
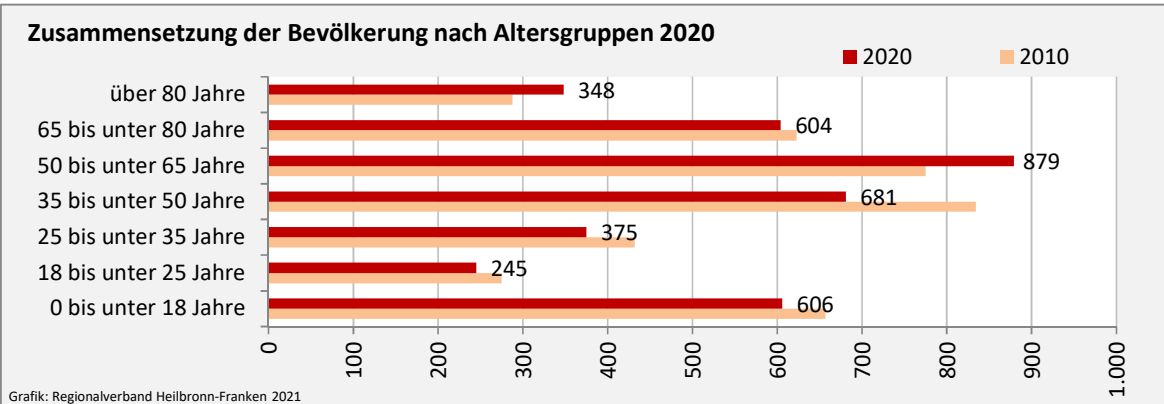
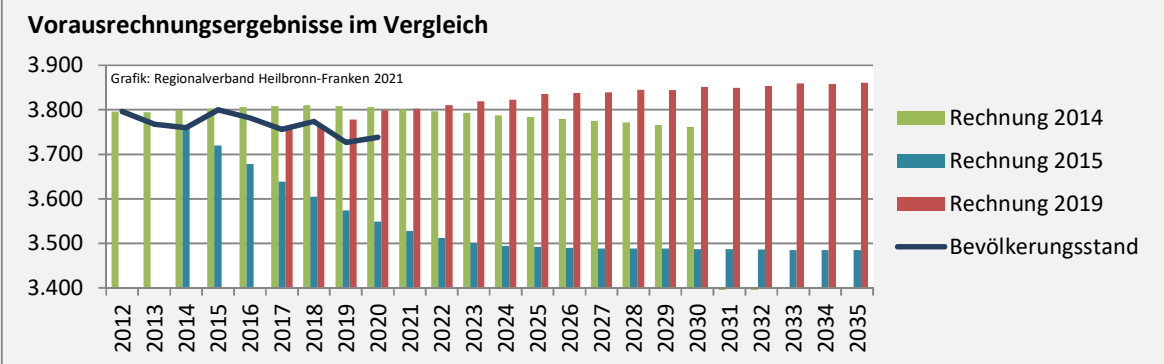


Freudenberg - Bevölkerung



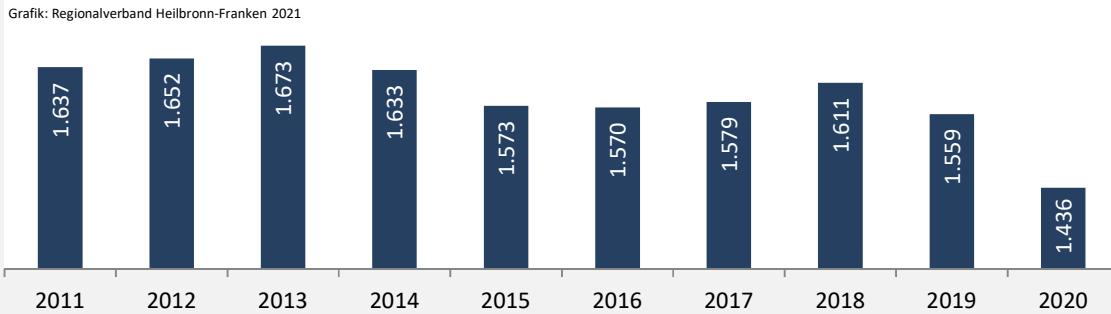
Freudenberg - Bevölkerung



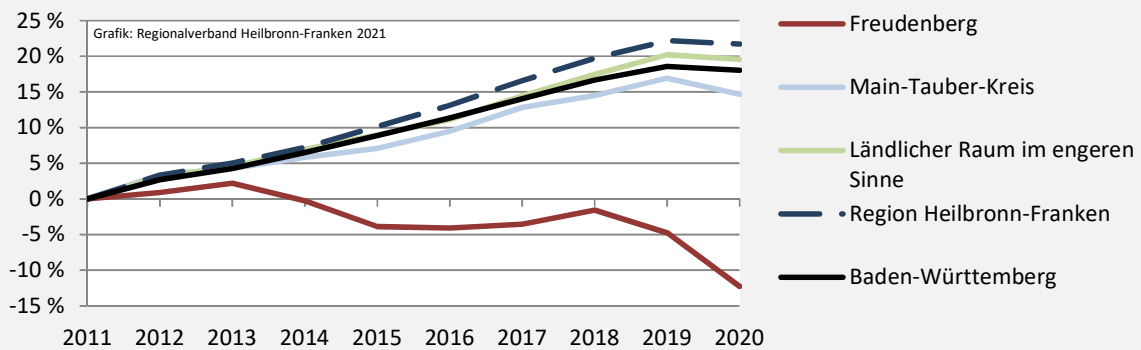
Datengrundlage: Landesamt für Statistik Baden-Württemberg
 Abbildungen und Berechnungen: Regionalverband Heilbronn-Franken

Freudenberg - Beschäftigung


sozialvers. Beschäftigung (SvB) in Freudenberg (2011 bis 2020)



prozentuale Entwicklung der SvB in Freudenberg (seit 2011)



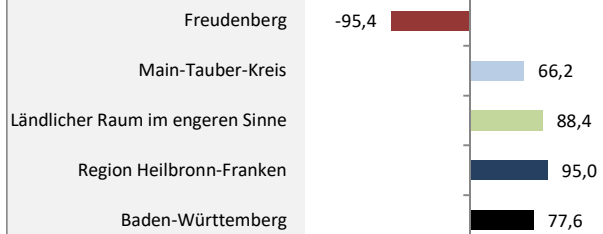
produzierendes Gewerbe Dienstleistungen



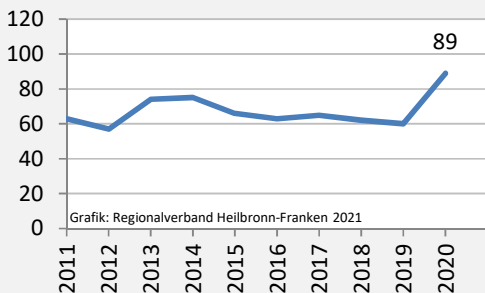
Grafik: Regionalverband Heilbronn-Franken 2021

5-Jahres-Wertung (2015 bis 2020):

Beschäftigungsgewinne / -verluste pro 1.000 Beschäftigte

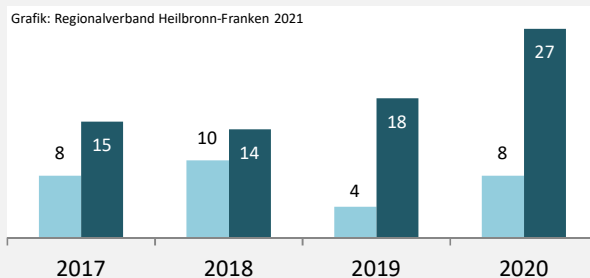


Arbeitslosigkeit in Freudenberg



Arbeitslosigkeit in Freudenberg

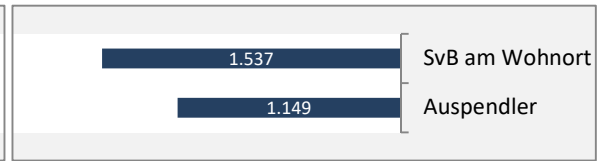
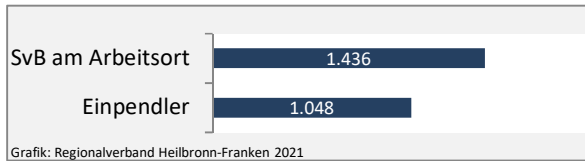
unter 25 Jahren über 55 Jahre



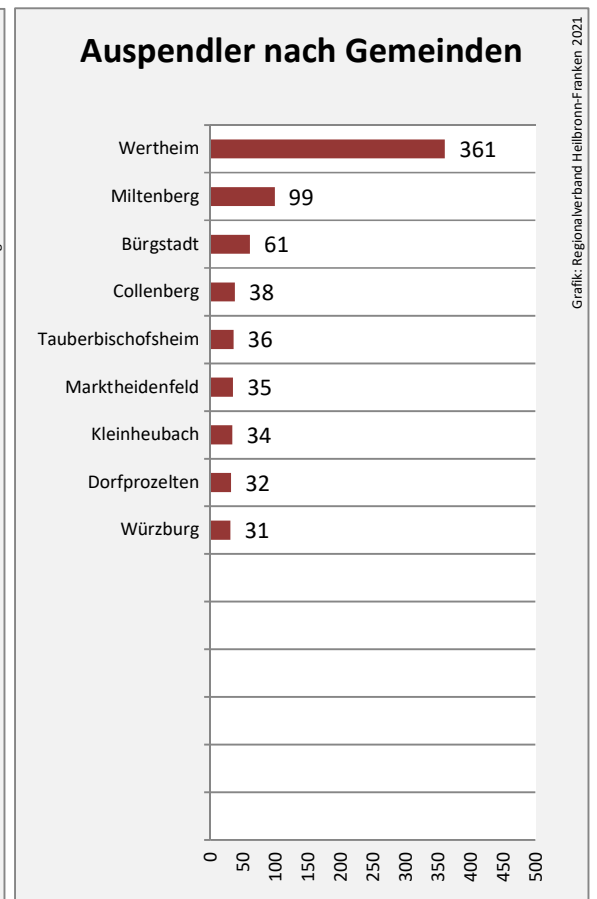
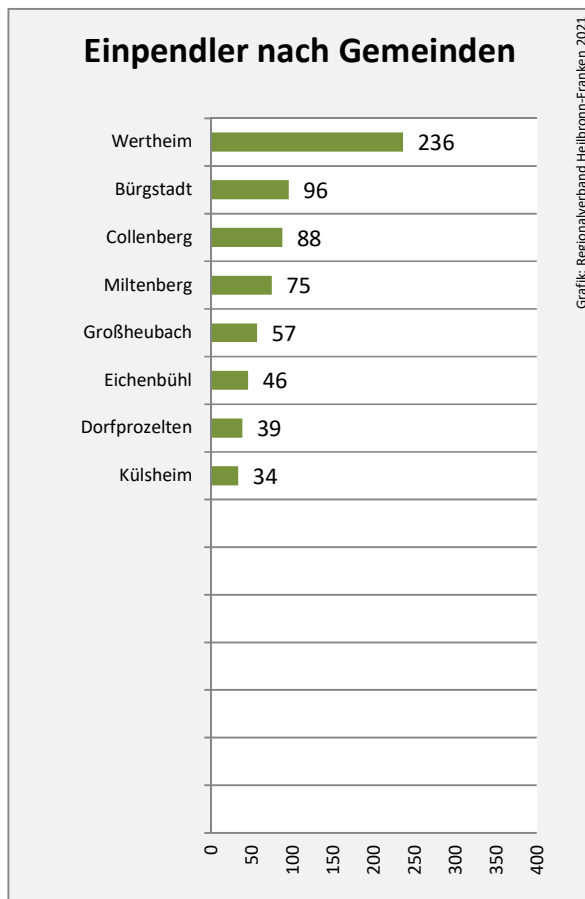
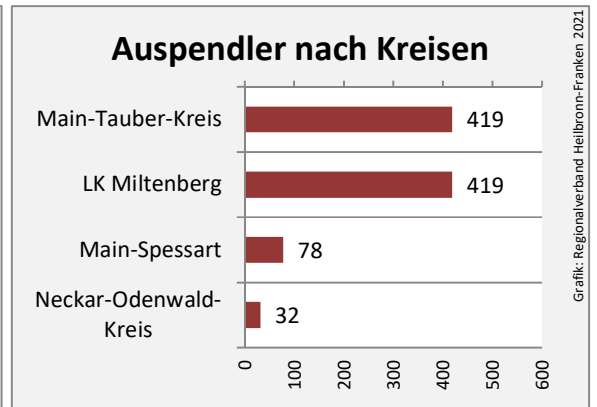
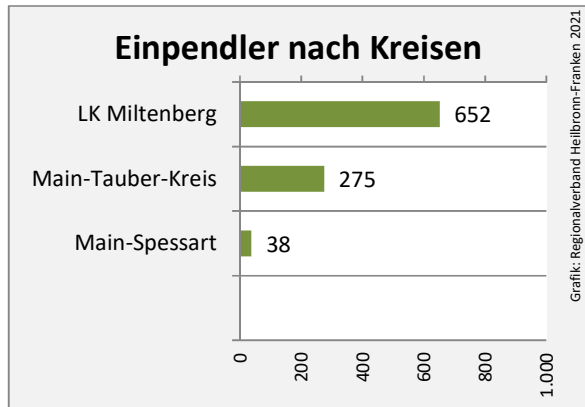
Datengrundlage: Statistik der Bundesagentur für Arbeit

Abbildungen und Berechnungen: Regionalverband Heilbronn-Franken

Freudenberg - Pendlerverflechtungen 2020



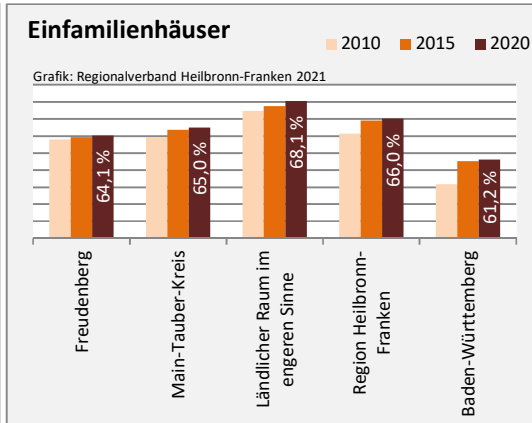
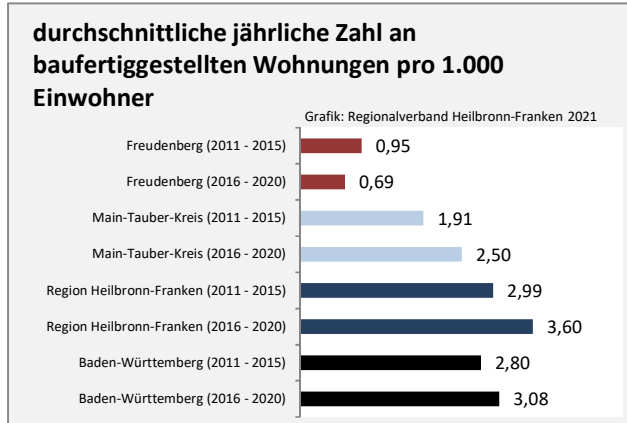
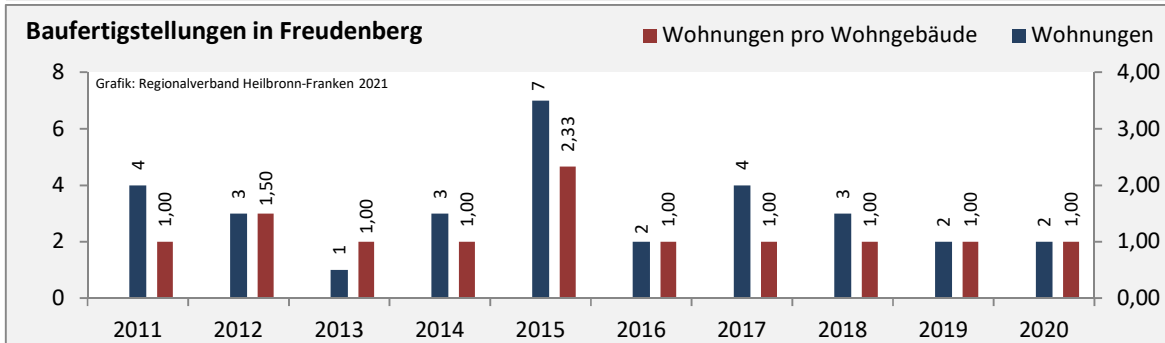
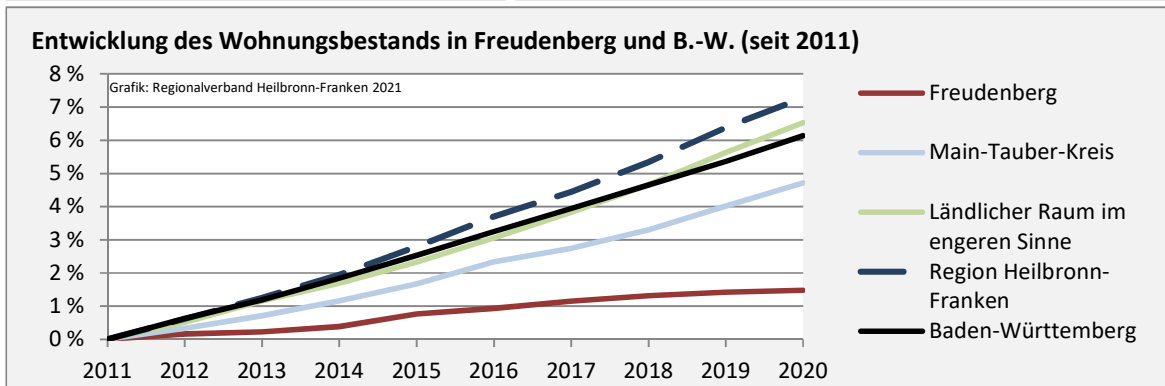
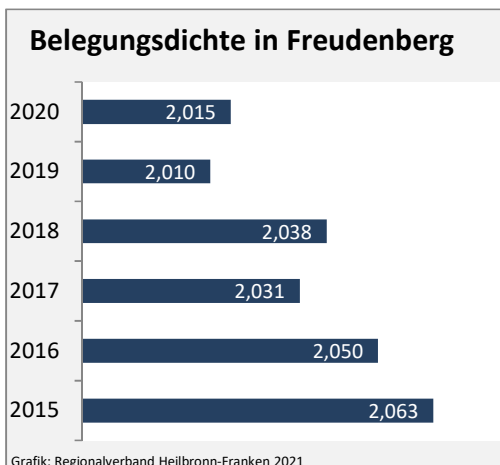
Pendlersaldo: -101



Datengrundlage: Statistik der Bundesagentur für Arbeit

Abbildungen: Regionalverband Heilbronn-Franken (keine Berücksichtigung von Werten unter 30)

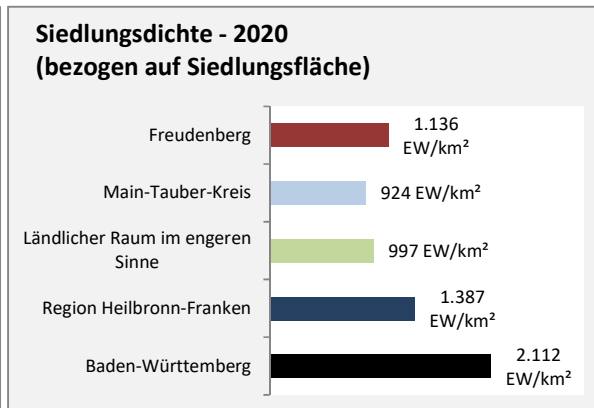
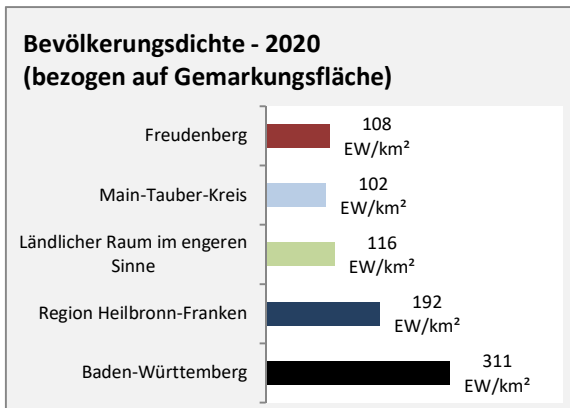
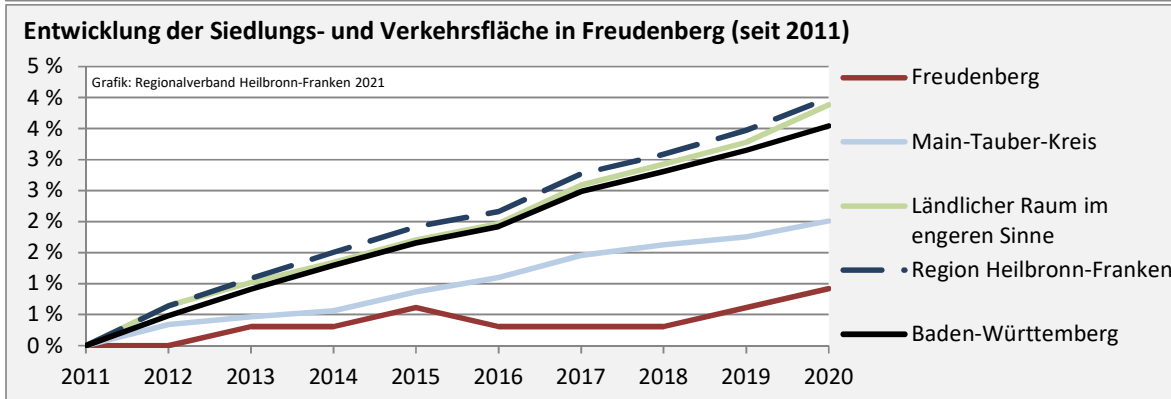
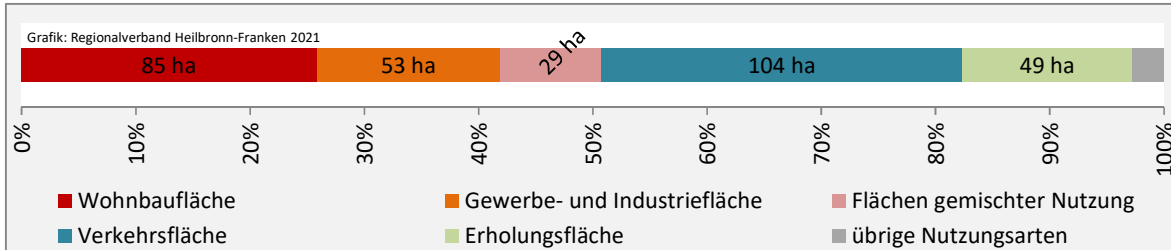
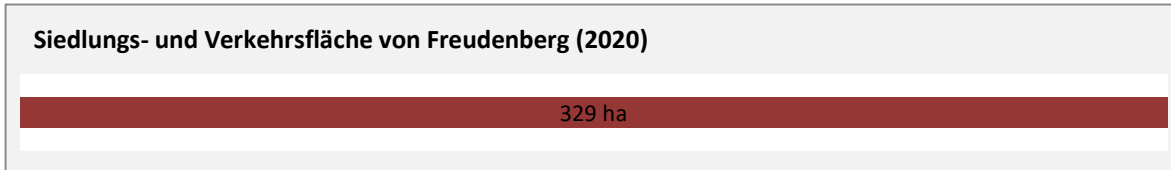
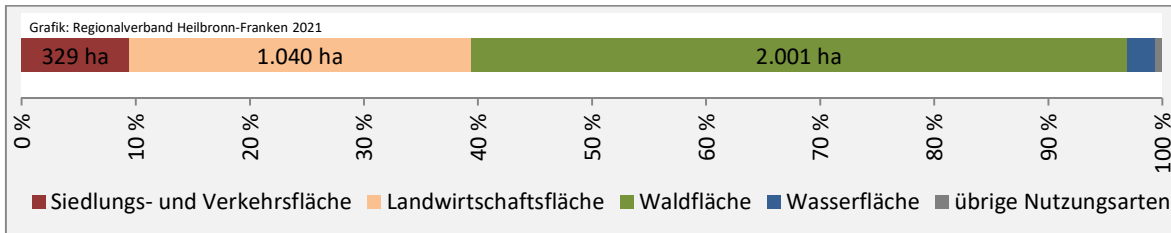
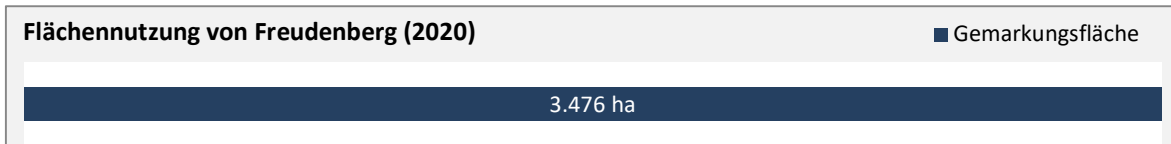
Freudenberg - Wohnungsbestand und -entwicklung



Datengrundlage: Statistisches Landesamt Baden-Württemberg (ab 2011: Zensus 2011)

Abbildungen und Berechnungen: Regionalverband Heilbronn-Franken

Freudenberg - Flächenentwicklung



Datengrundlage: Landesamt für Statistik Baden-Württemberg

Abbildungen und Berechnungen: Regionalverband Heilbronn-Franken