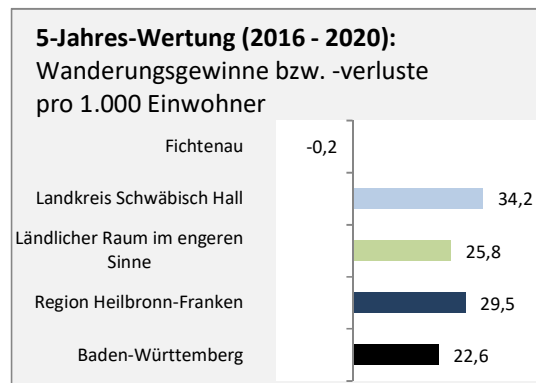
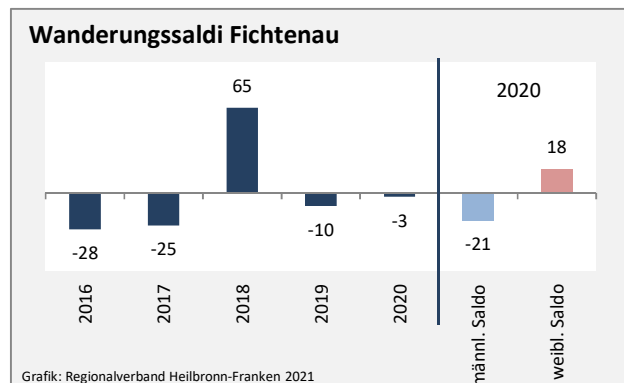
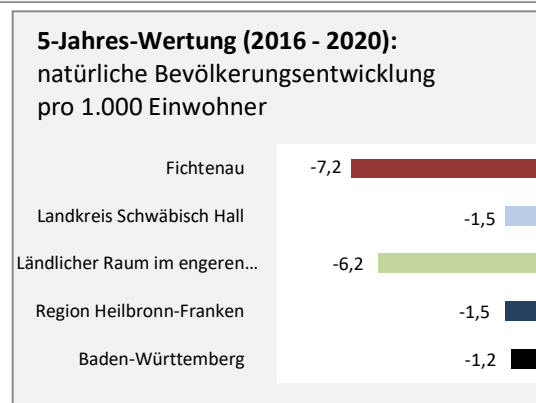
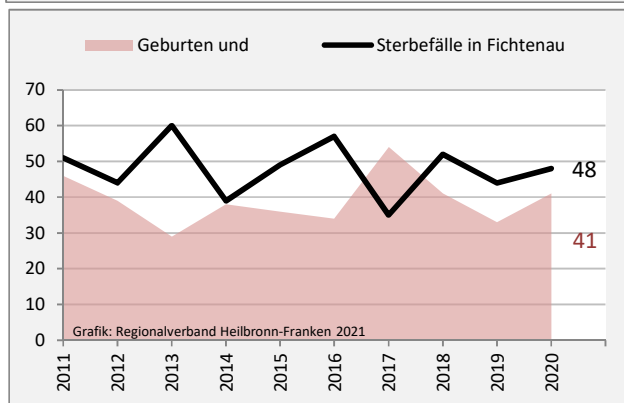
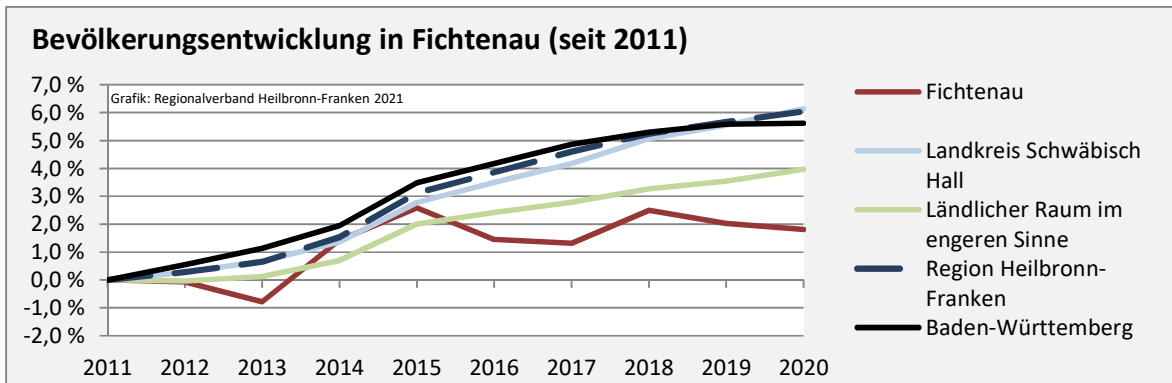
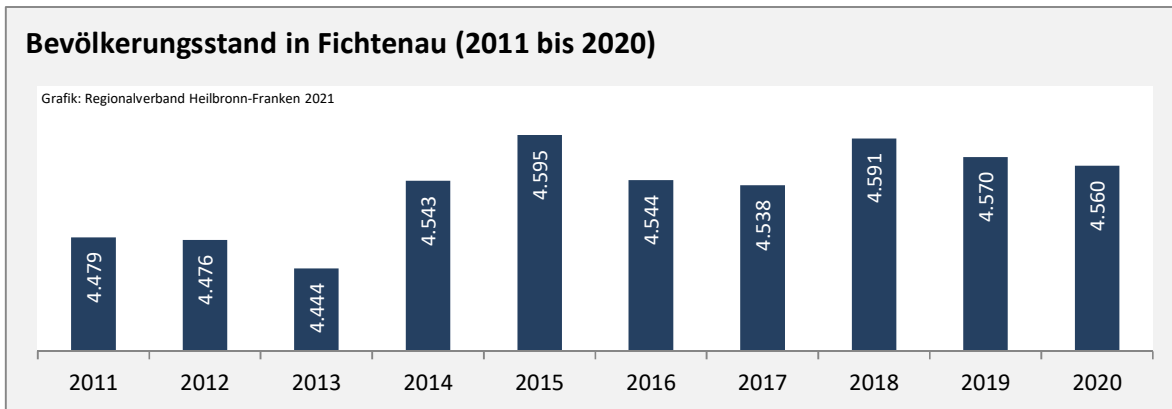
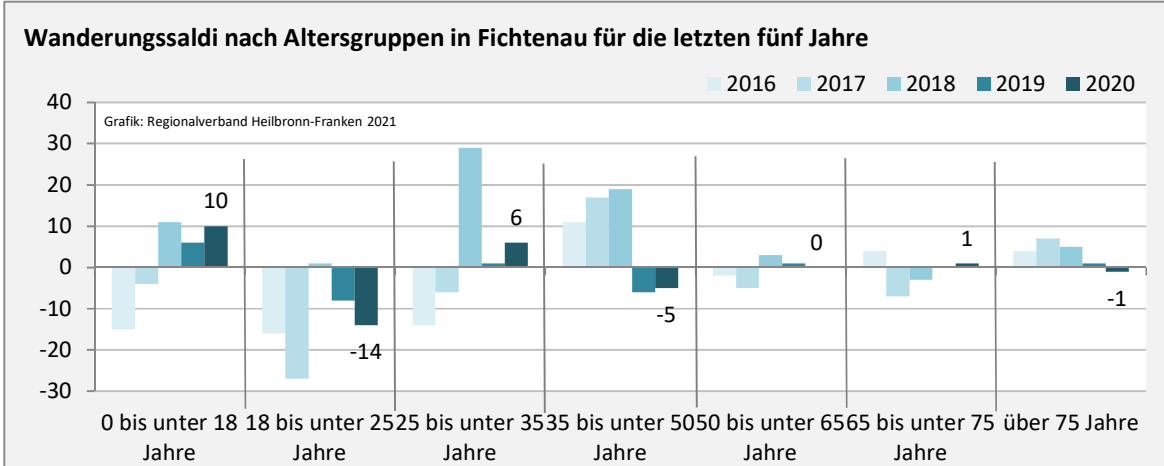
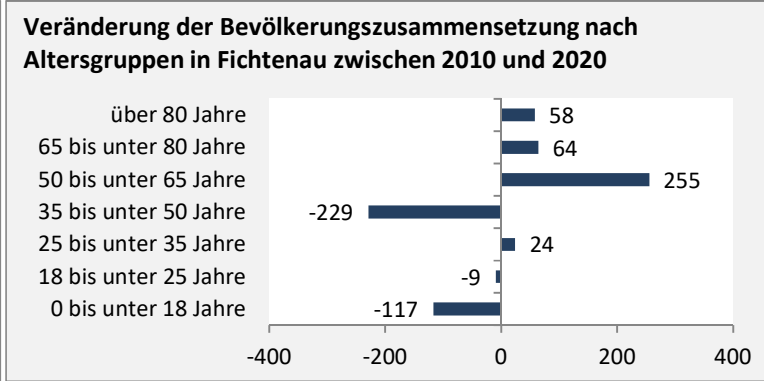
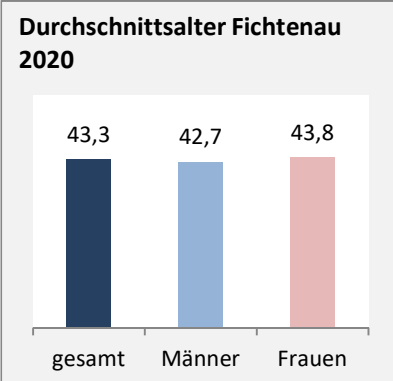
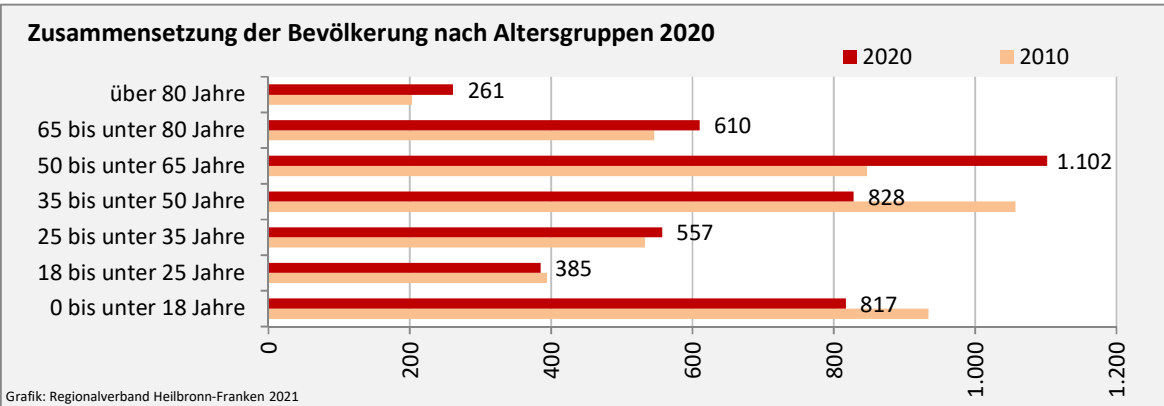
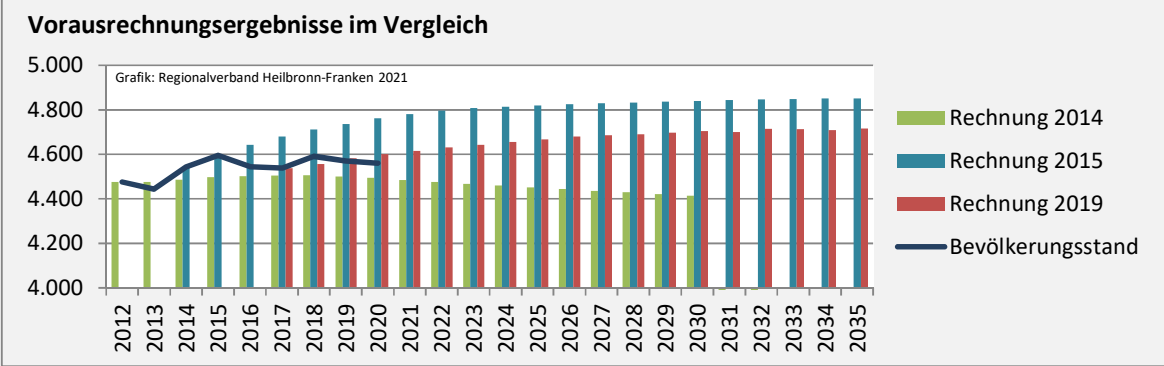


# Fichtenau - Bevölkerung

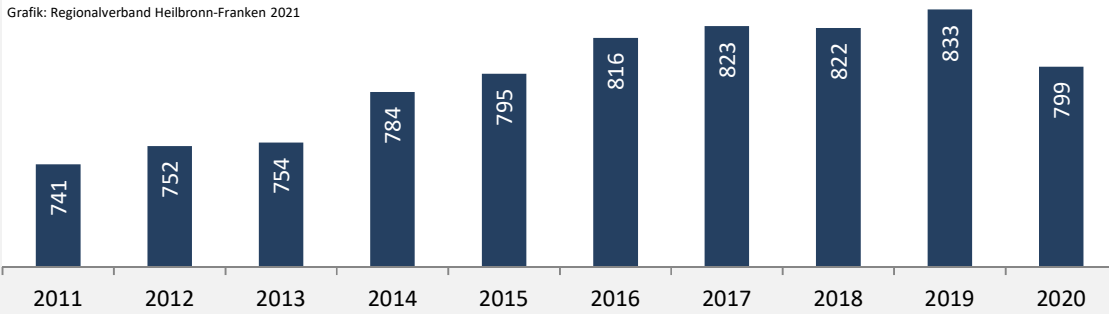


# Fichtenau - Bevölkerung

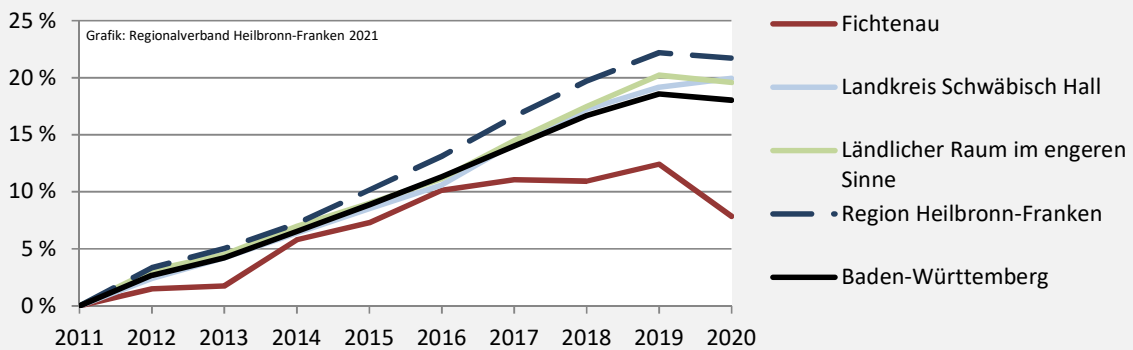


# Fichtenau - Beschäftigung

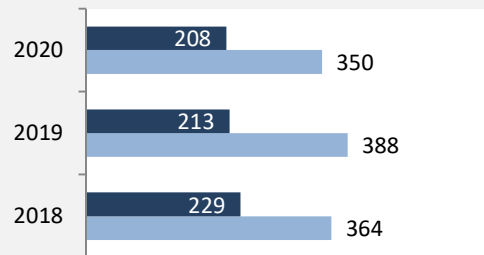
## sozialvers. Beschäftigung (SvB) in Fichtenau (2011 bis 2020)



## prozentuale Entwicklung der SvB in Fichtenau (seit 2011)



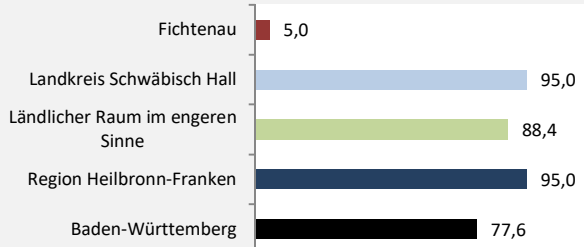
## produzierendes Gewerbe Dienstleistungen



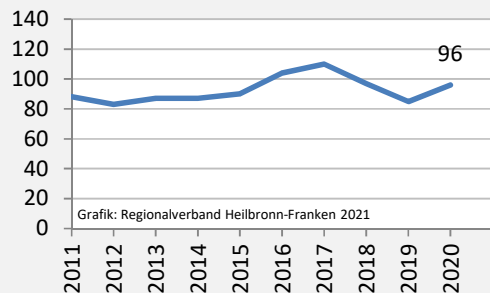
Grafik: Regionalverband Heilbronn-Franken 2021

## 5-Jahres-Wertung (2015 bis 2020):

Beschäftigungsgewinne / -verluste pro 1.000 Beschäftigte

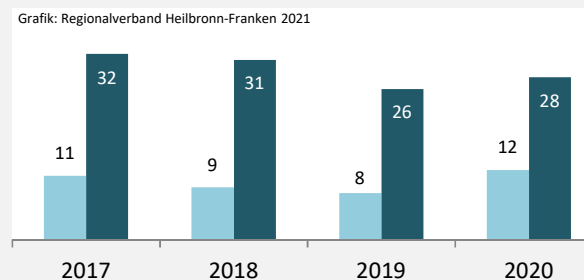


## Arbeitslosigkeit in Fichtenau



## Arbeitslosigkeit in Fichtenau

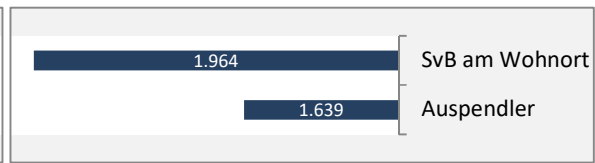
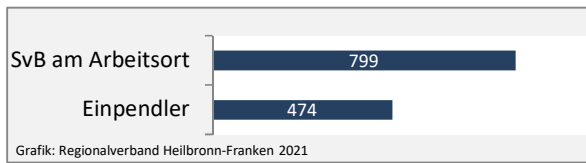
unter 25 Jahren über 55 Jahre



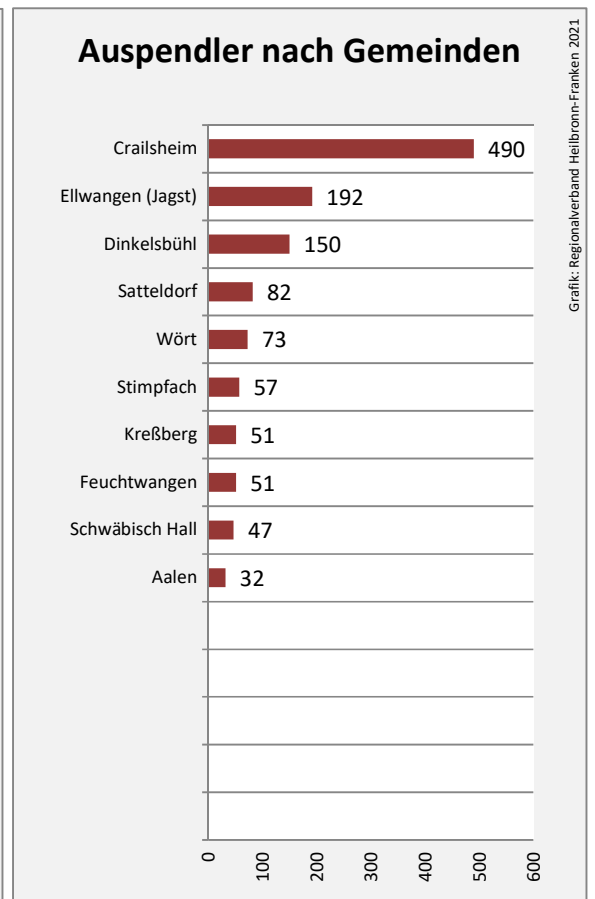
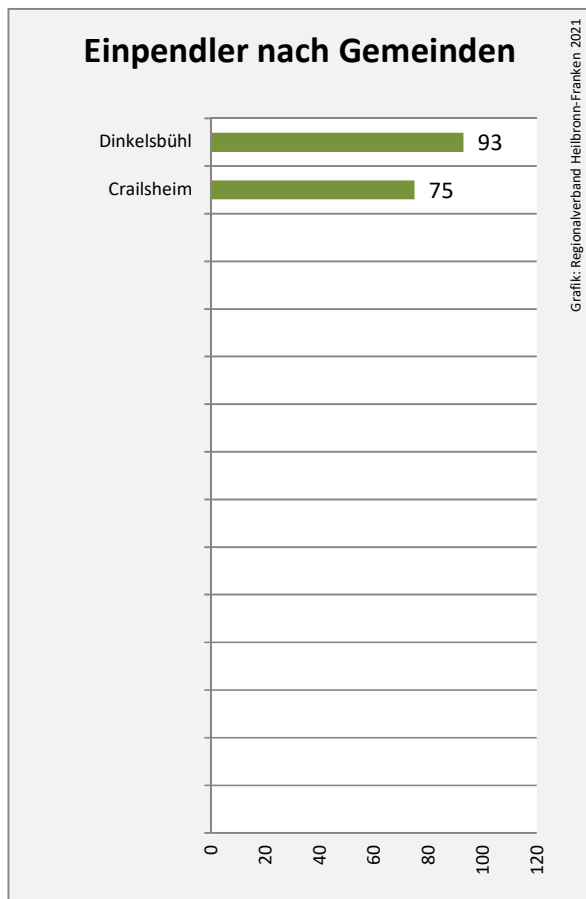
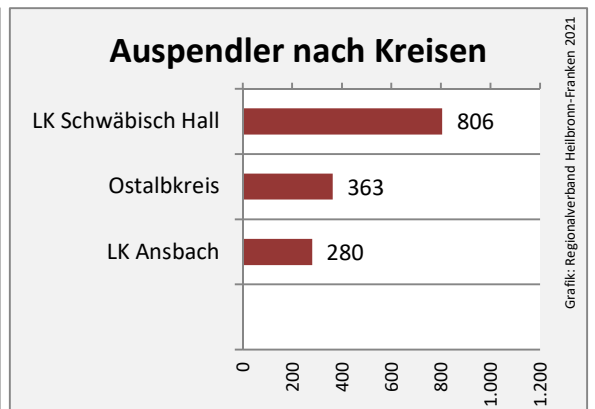
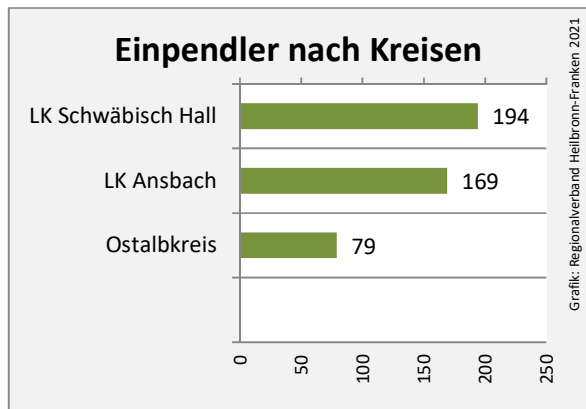
Datengrundlage: Statistik der Bundesagentur für Arbeit

Abbildungen und Berechnungen: Regionalverband Heilbronn-Franken

# Fichtenau - Pendlerverflechtungen 2020



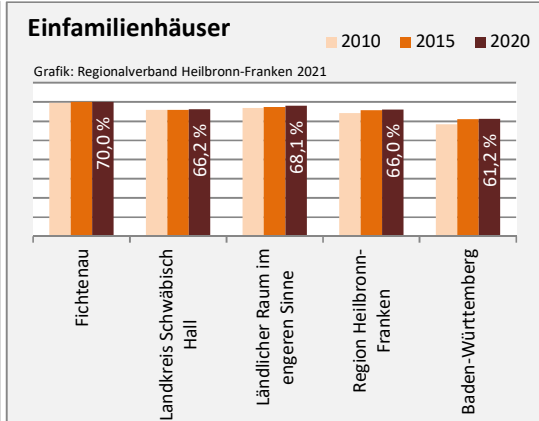
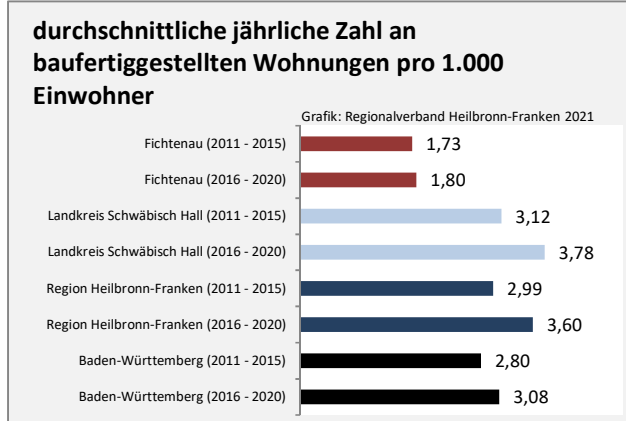
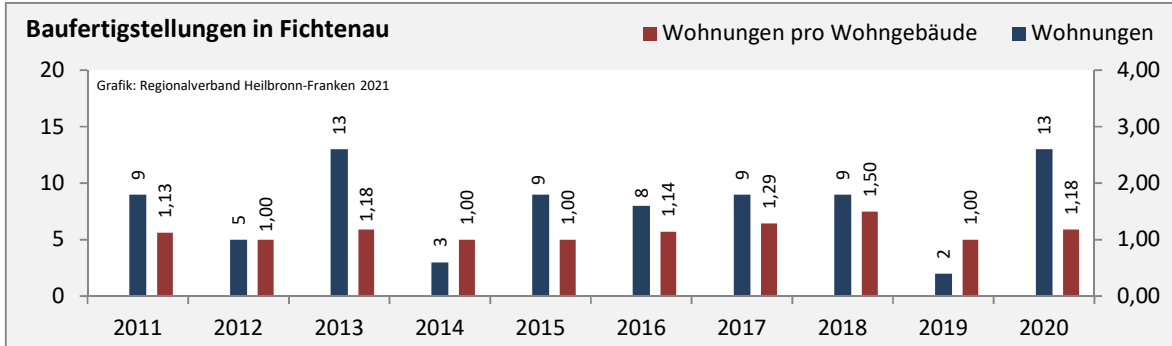
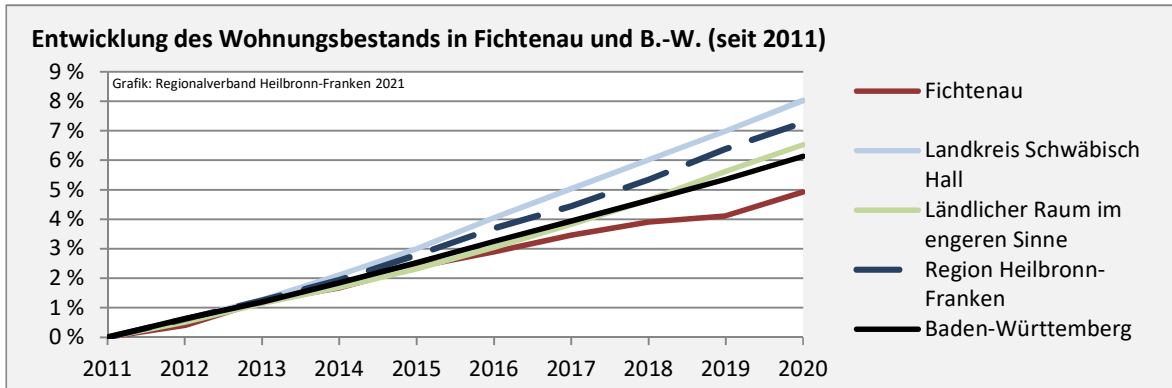
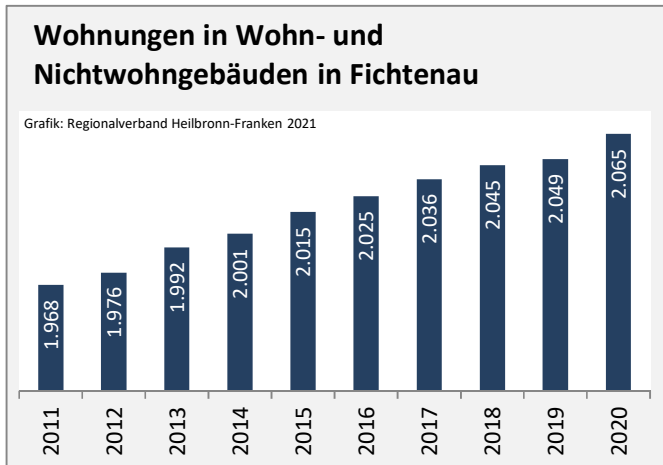
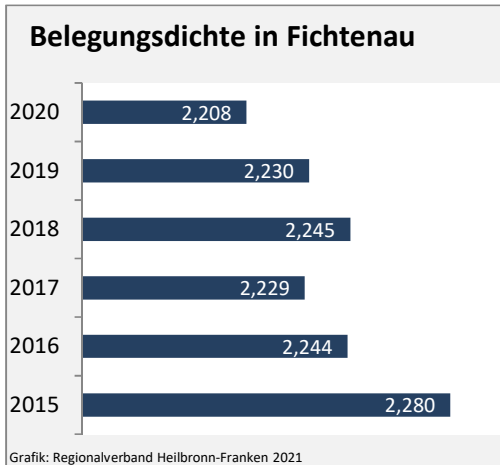
**Pendlersaldo: -1165**



Datengrundlage: Statistik der Bundesagentur für Arbeit

Abbildungen: Regionalverband Heilbronn-Franken (keine Berücksichtigung von Werten unter 30)

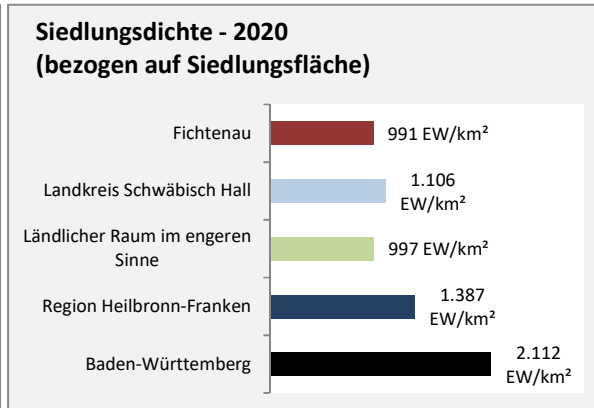
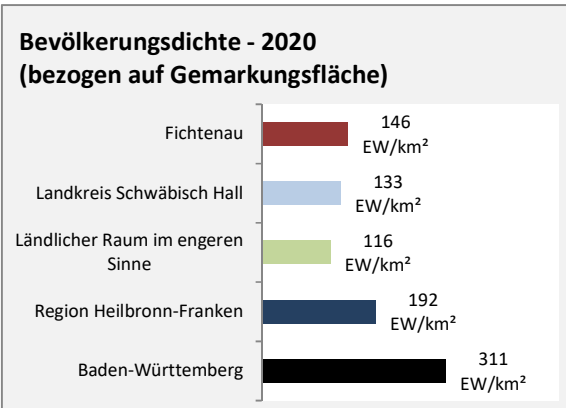
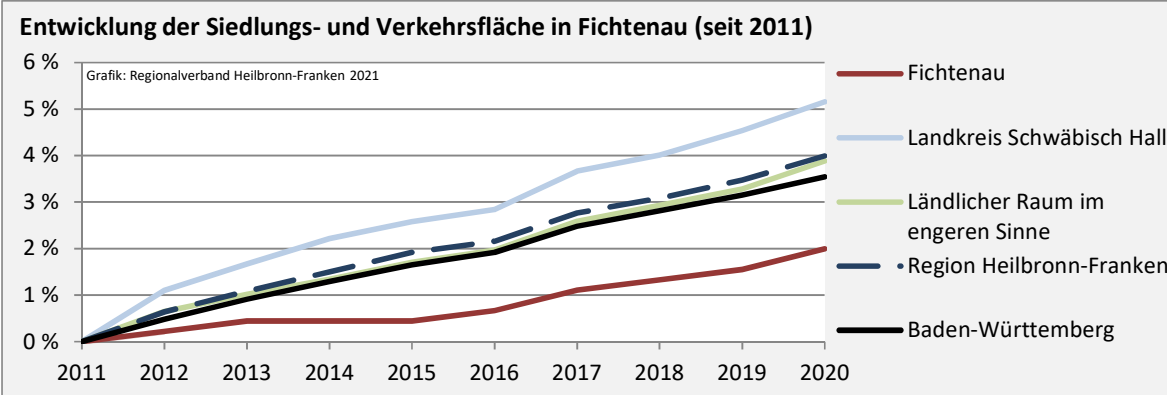
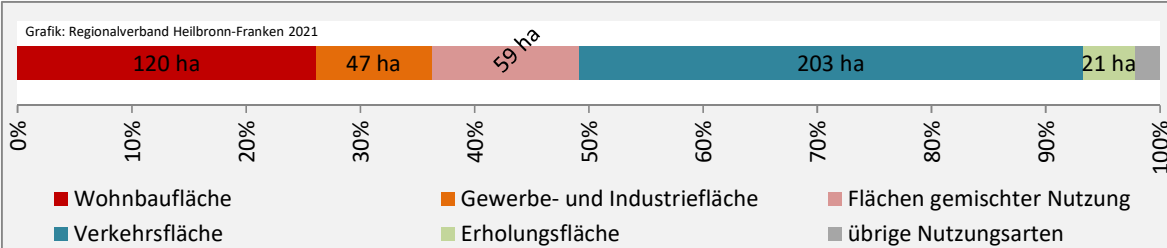
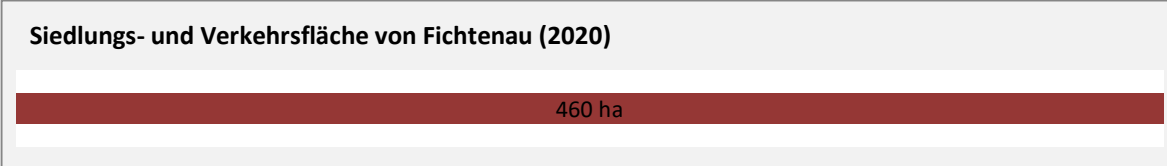
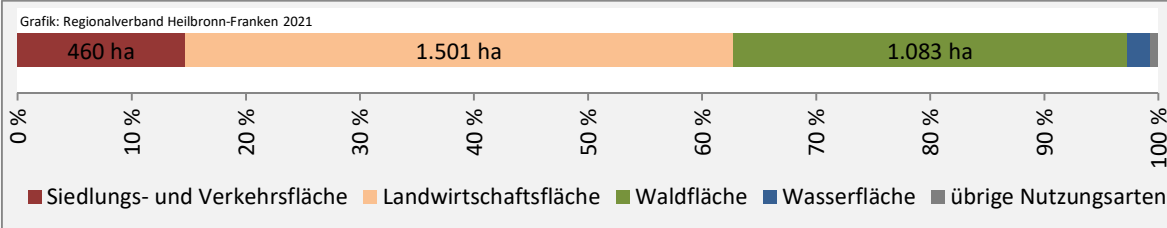
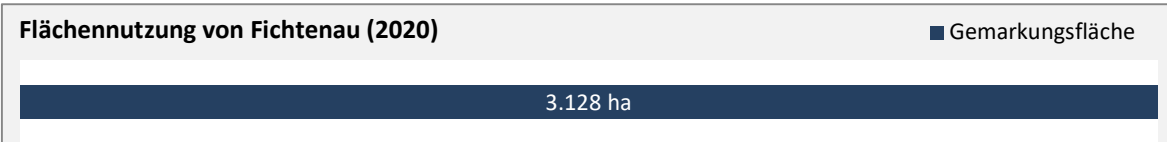
# Fichtenau - Wohnungsbestand und -entwicklung



Datengrundlage: Statistisches Landesamt Baden-Württemberg (ab 2011: Zensus 2011)

Abbildungen und Berechnungen: Regionalverband Heilbronn-Franken

# Fichtenau - Flächenentwicklung



Datengrundlage: Landesamt für Statistik Baden-Württemberg

Abbildungen und Berechnungen: Regionalverband Heilbronn-Franken