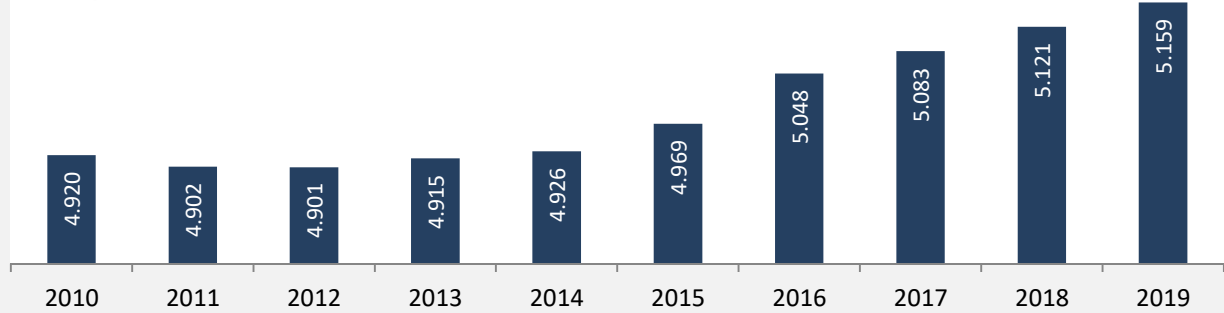


# Erlenbach - Bevölkerung

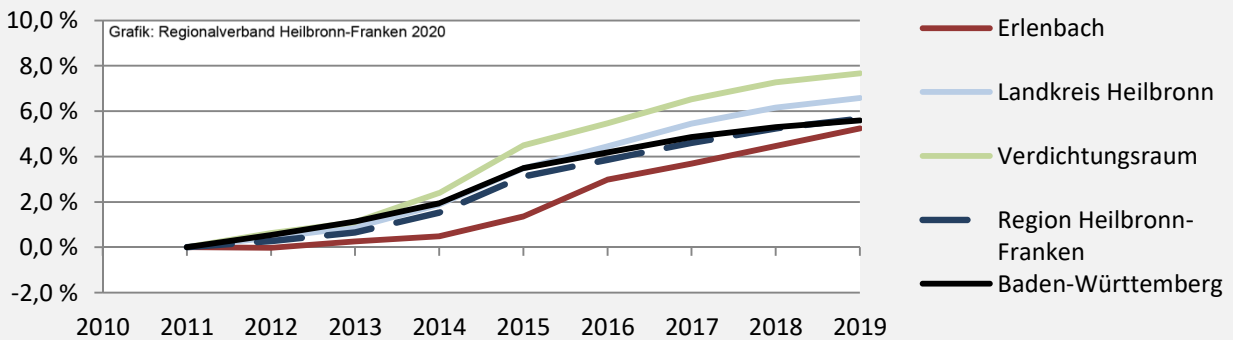
## Bevölkerungsstand in Erlenbach (2010 bis 2019)

Grafik: Regionalverband Heilbronn-Franken 2020



## Bevölkerungsentwicklung in Erlenbach (seit 2010)

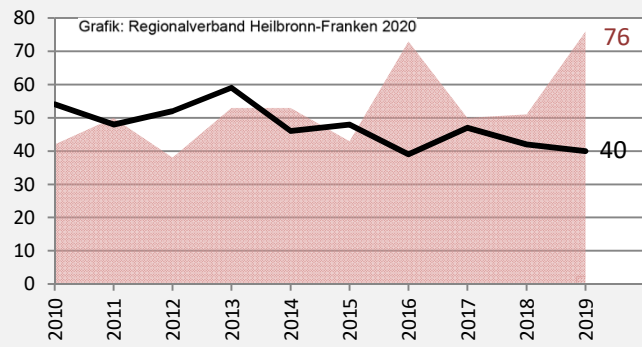
Grafik: Regionalverband Heilbronn-Franken 2020



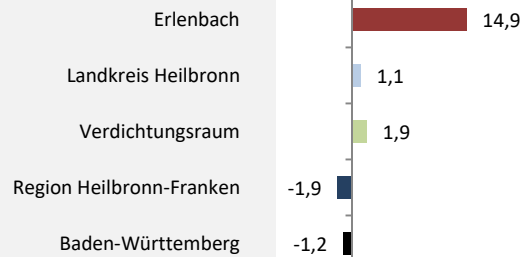
2010 2011 2012 2013 2014 2015 2016 2017 2018 2019

Geburten und Sterbefälle in Erlenbach

Grafik: Regionalverband Heilbronn-Franken 2020

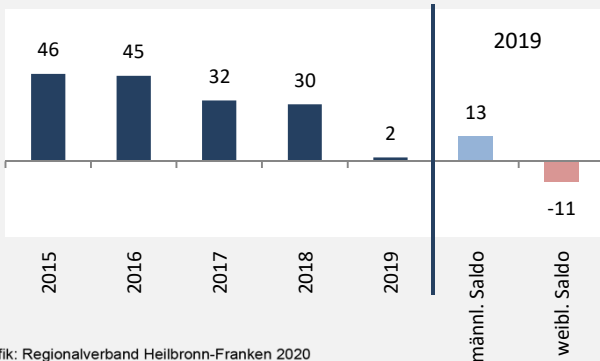


## 5-Jahres-Wertung (2015 - 2019): natürliche Bevölkerungsentwicklung pro 1.000 Einwohner




Grafik: Regionalverband Heilbronn-Franken 2020

## Wanderungssaldi Erlenbach



Grafik: Regionalverband Heilbronn-Franken 2020

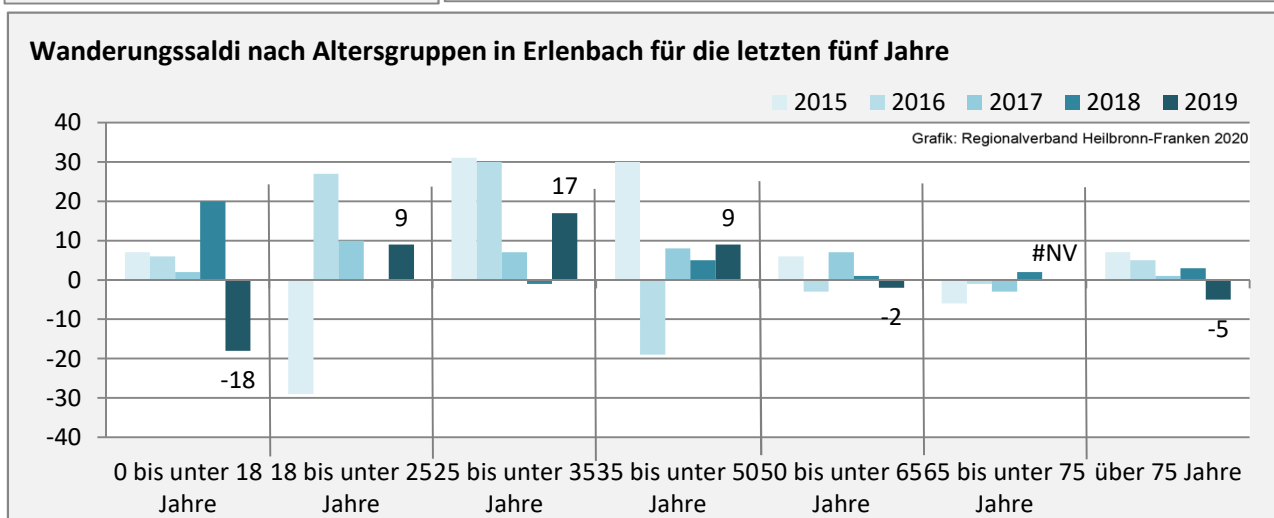
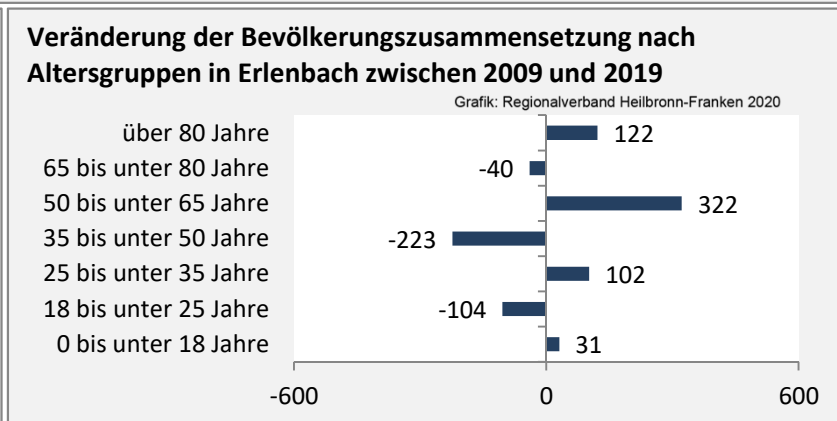
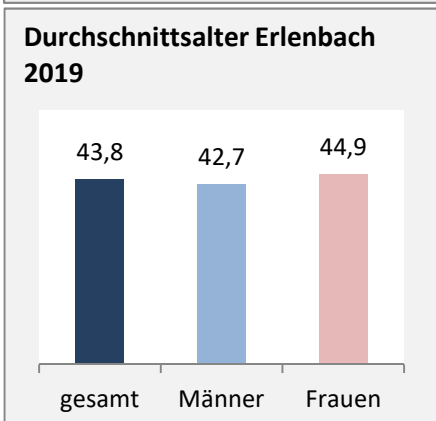
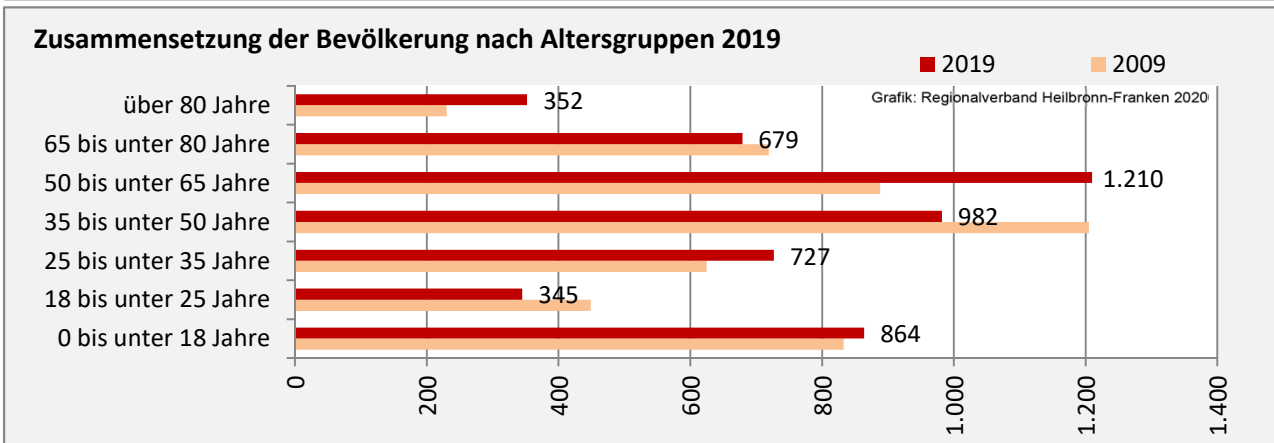
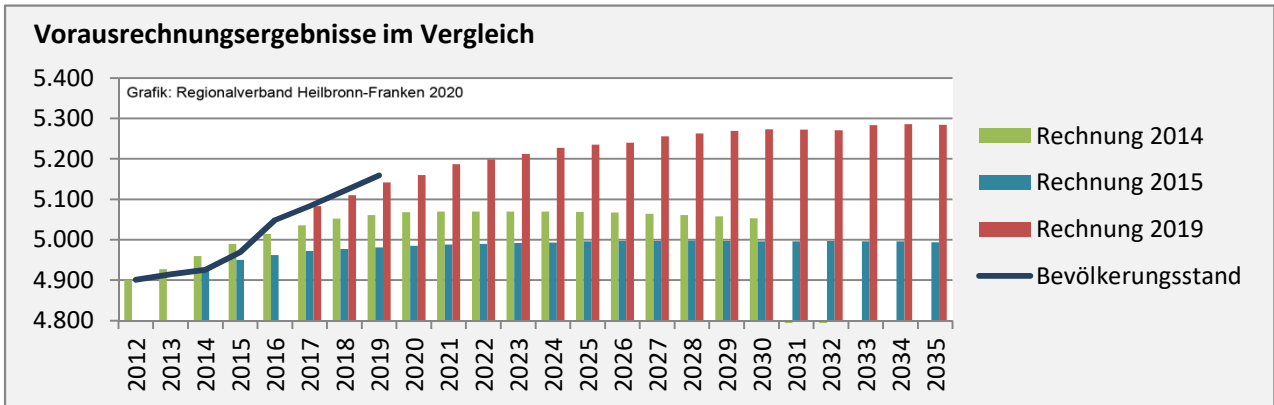
## 5-Jahres-Wertung (2015 - 2019): Wanderungsgewinne bzw. -verluste pro 1.000 Einwohner



Datengrundlage: Landesamt für Statistik Baden-Württemberg

Abbildungen und Berechnungen: Regionalverband Heilbronn-Franken

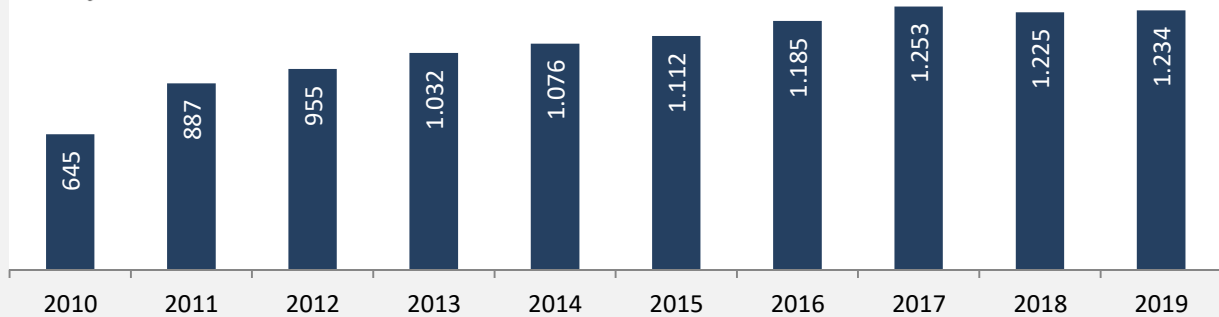
# Erlenbach - Bevölkerung



# Erlenbach - Beschäftigung

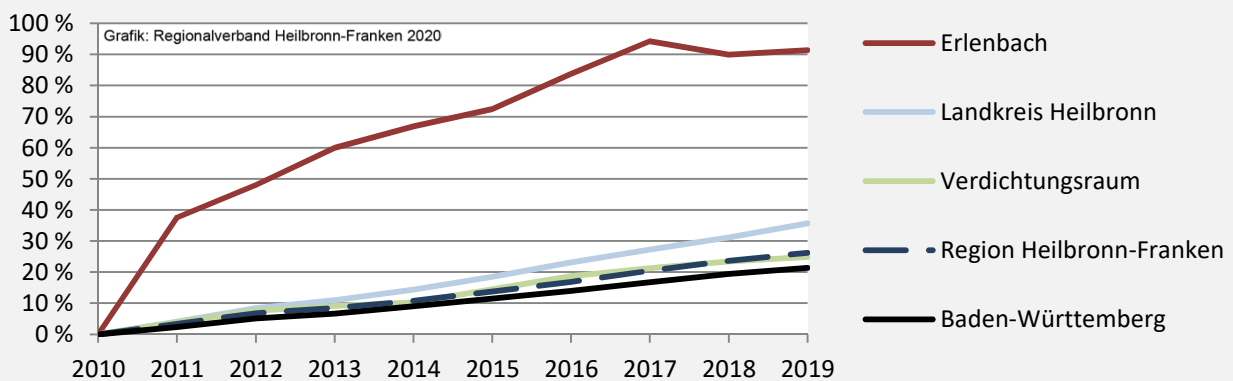
## sozialvers. Beschäftigung (SvB) in Erlenbach (2010 bis 2019)

Grafik: Regionalverband Heilbronn-Franken 2020

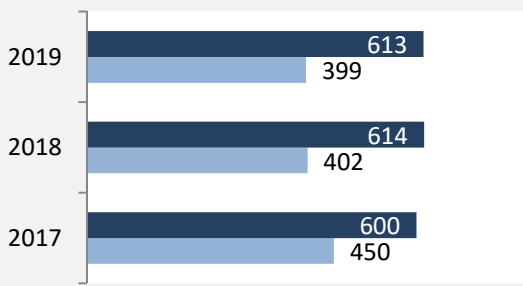


## prozentuale Entwicklung der SvB in Erlenbach (seit 2010)

Grafik: Regionalverband Heilbronn-Franken 2020



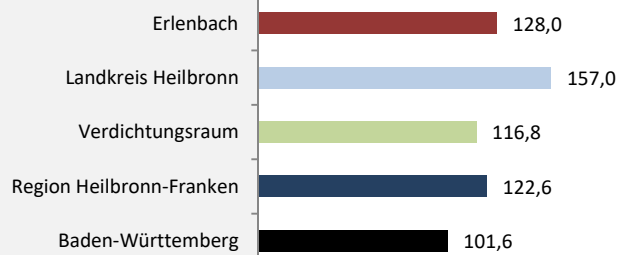
■ produzierendes Gewerbe ■ Dienstleistungen



Grafik: Regionalverband Heilbronn-Franken 2020

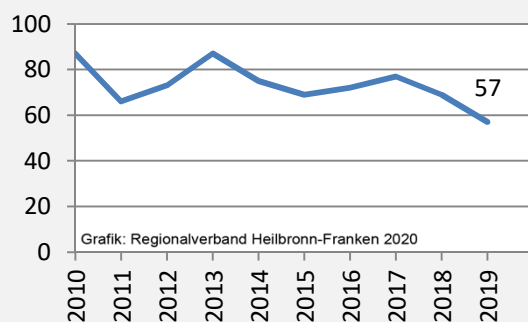
## 5-Jahres-Wertung (2014 bis 2019):

Beschäftigungsgewinne / -verluste pro 1.000 Beschäftigte



Grafik: Regionalverband Heilbronn-Franken 2020

## Arbeitslosigkeit in Erlenbach

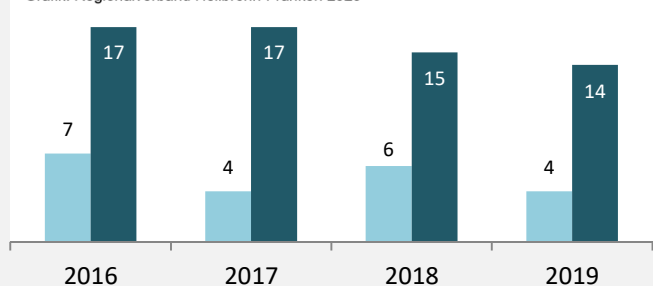


Grafik: Regionalverband Heilbronn-Franken 2020

## Arbeitslosigkeit in Erlenbach

■ unter 25 Jahren ■ über 55 Jahre

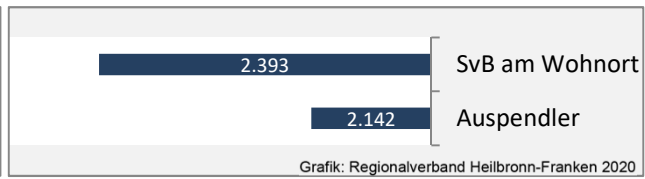
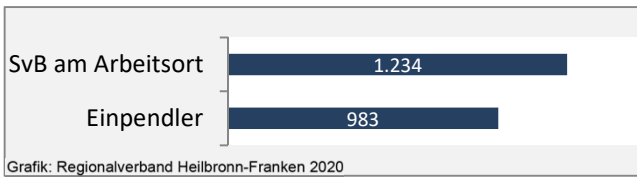
Grafik: Regionalverband Heilbronn-Franken 2020



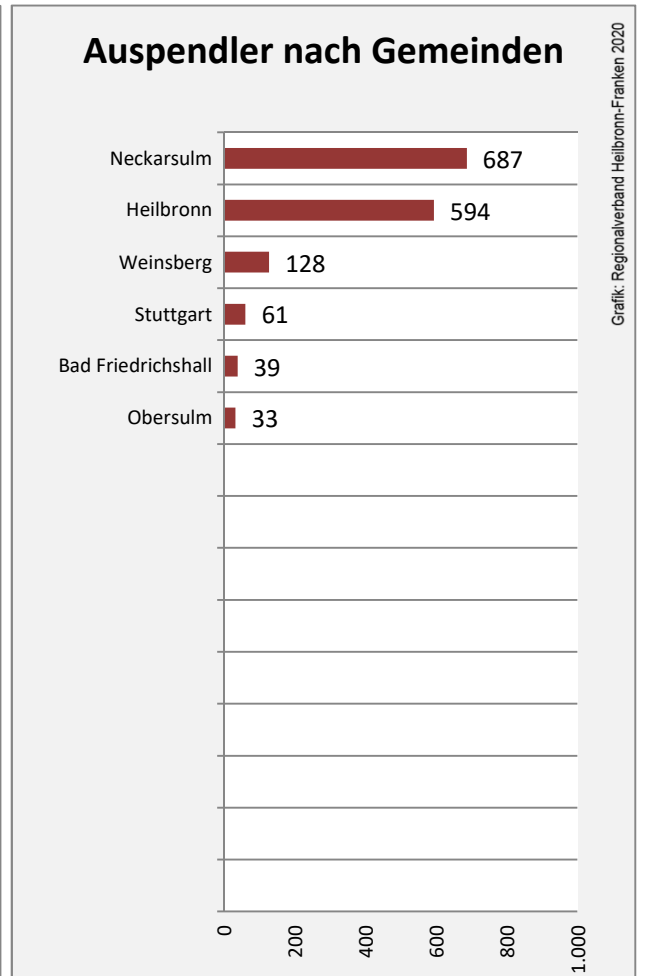
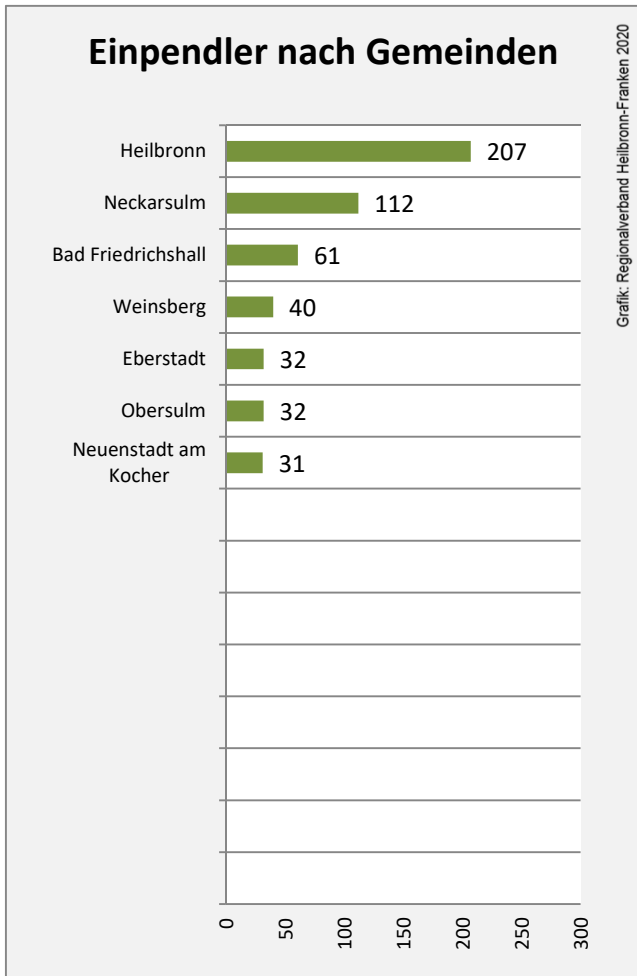
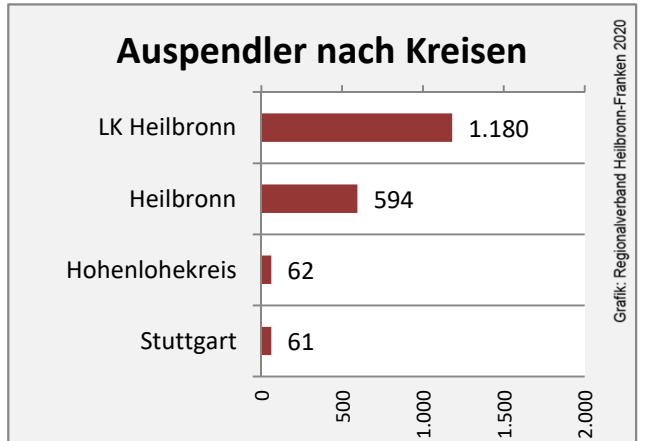
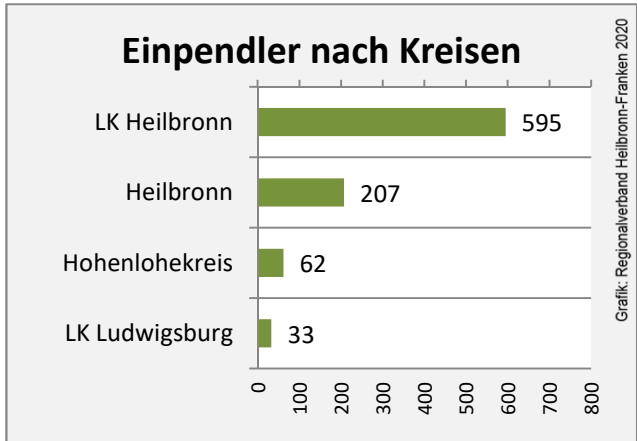
Datengrundlage: Statistik der Bundesagentur für Arbeit

Abbildungen und Berechnungen: Regionalverband Heilbronn-Franken

# Erlenbach - Pendlerverflechtungen 2019



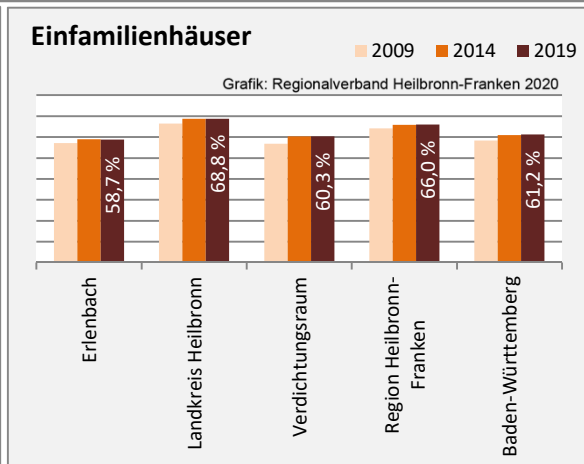
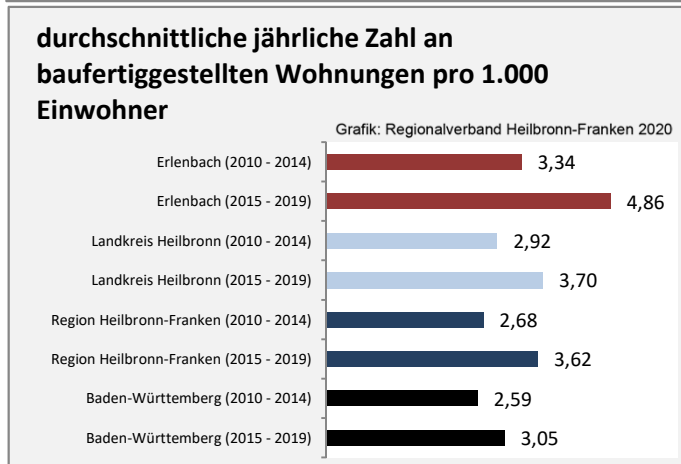
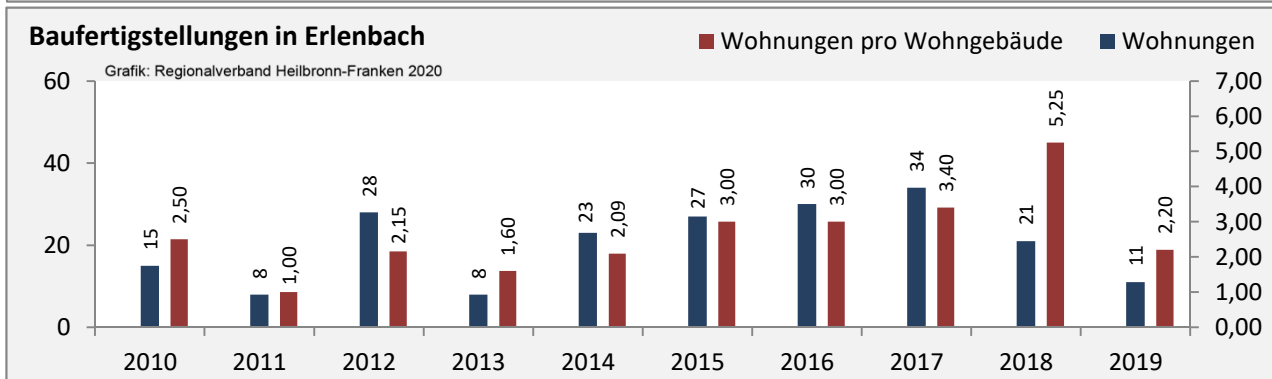
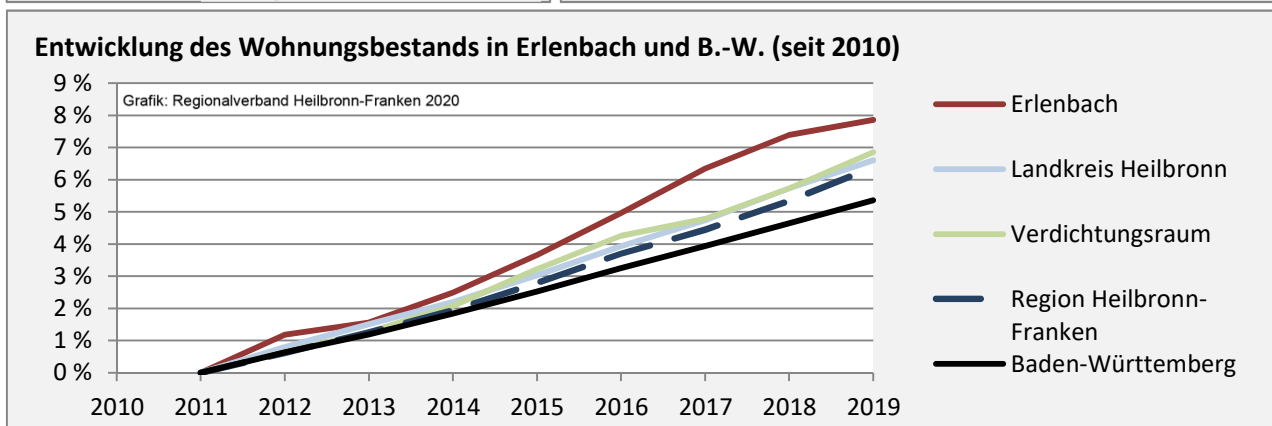
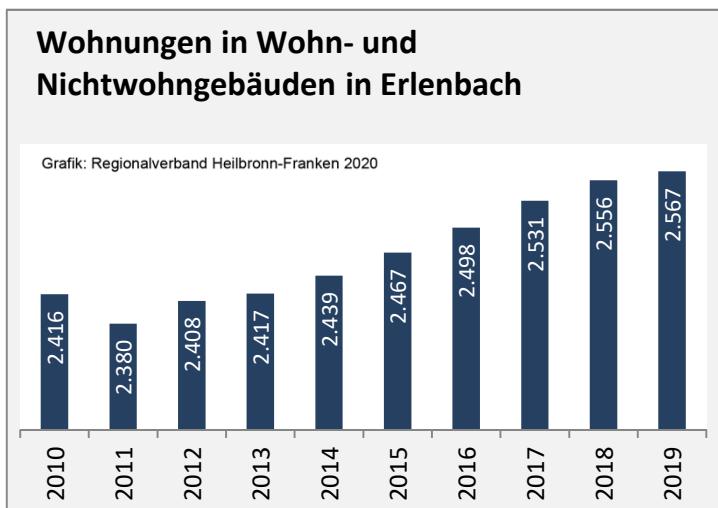
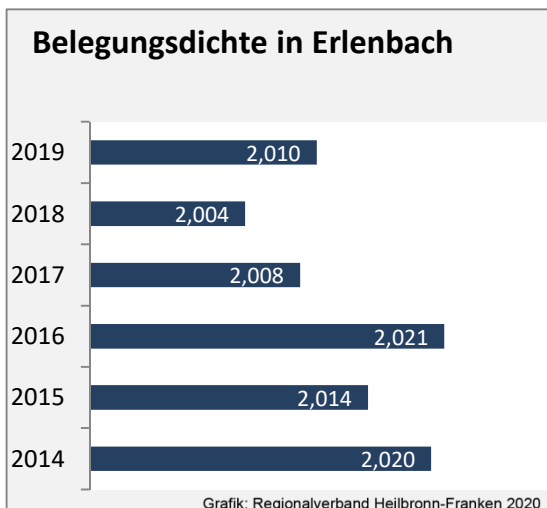
**Pendlersaldo: -1159**



Datengrundlage: Statistik der Bundesagentur für Arbeit

Abbildungen: Regionalverband Heilbronn-Franken (keine Berücksichtigung von Werten unter 30)

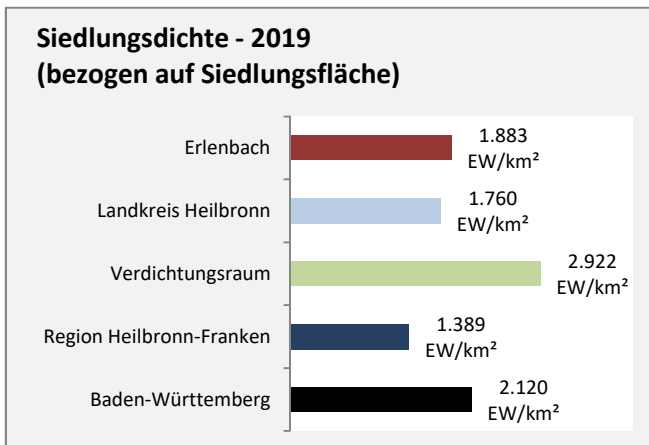
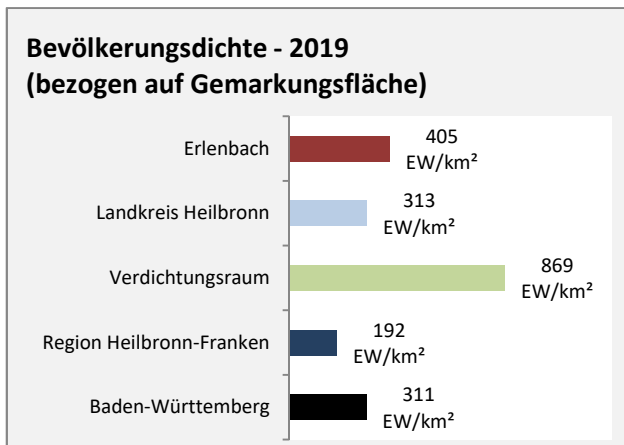
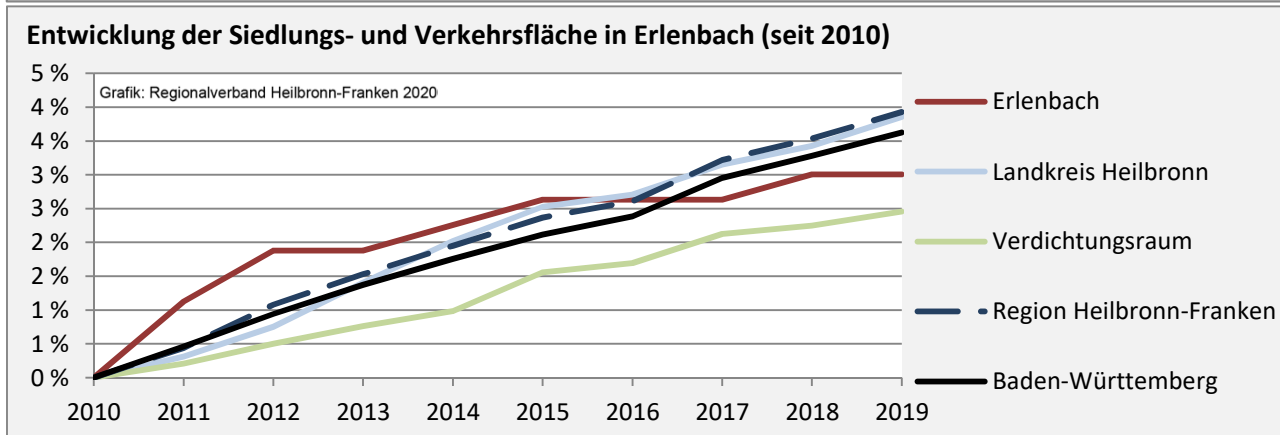
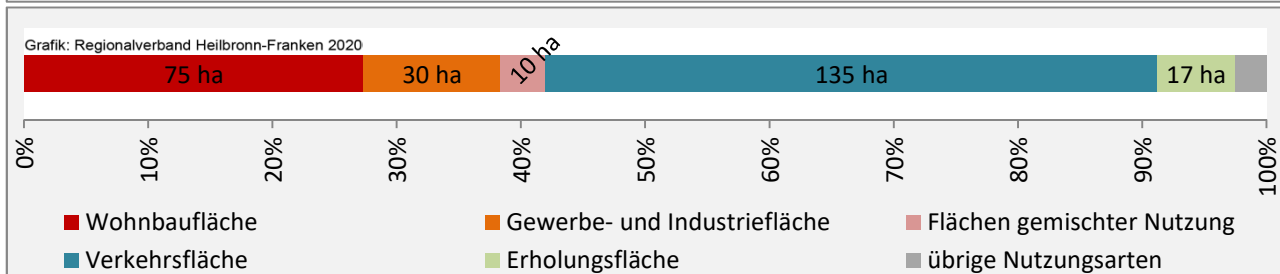
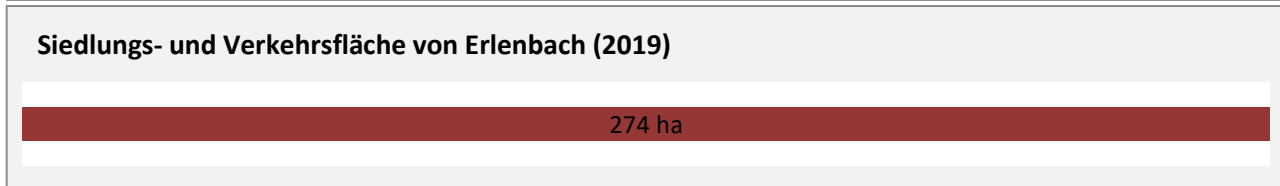
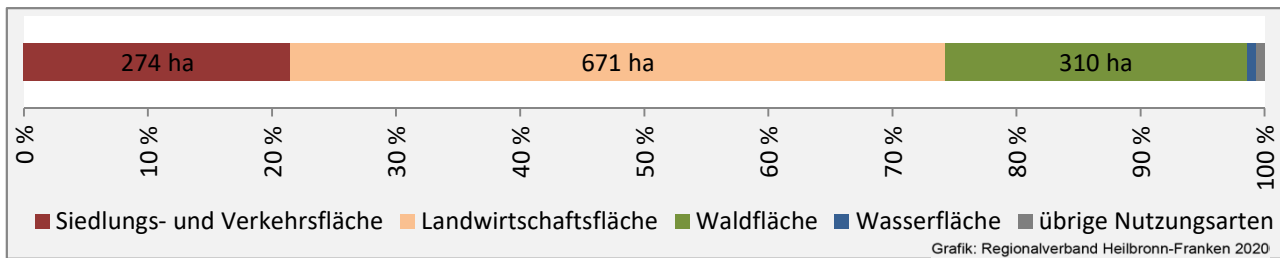
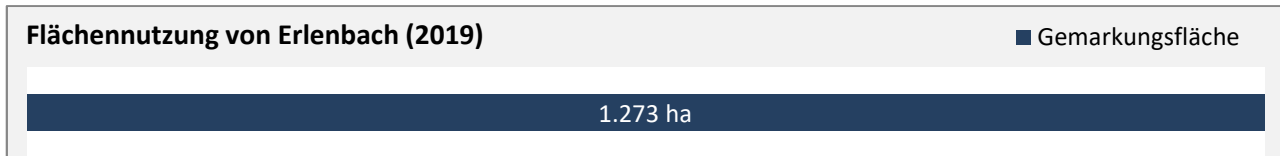
# Erlenbach - Wohnungsbestand und -entwicklung



Datengrundlage: Statistisches Landesamt Baden-Württemberg (ab 2011: Zensus 2011)

Abbildungen und Berechnungen: Regionalverband Heilbronn-Franken

# Erlenbach - Flächenentwicklung



Datengrundlage: Landesamt für Statistik Baden-Württemberg

Abbildungen und Berechnungen: Regionalverband Heilbronn-Franken