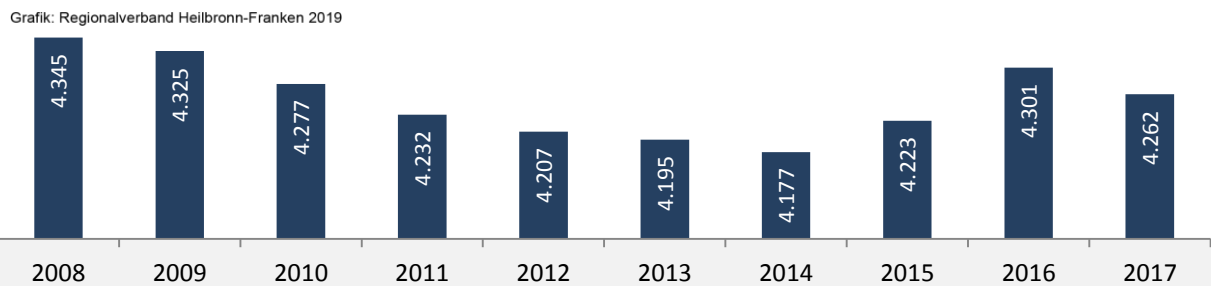
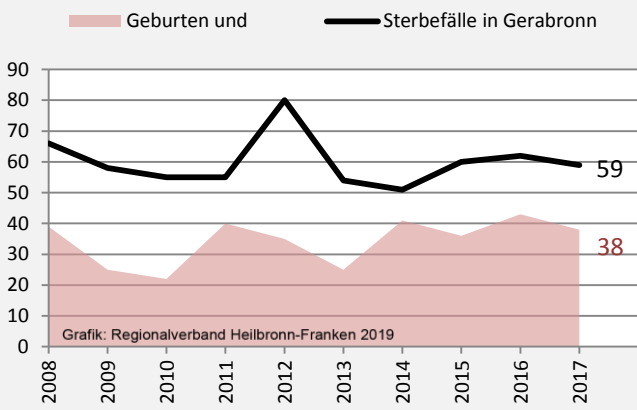
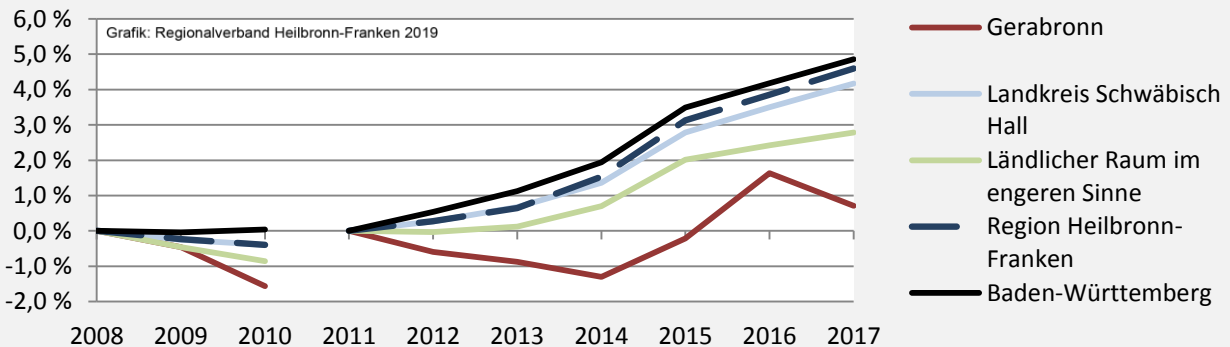


Gerabronn - Bevölkerung

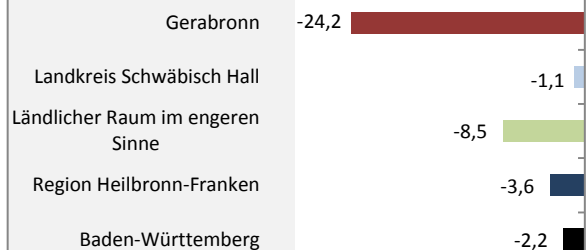
Bevölkerungsstand in Gerabronn (2008 bis 2017)



Bevölkerungsentwicklung in Gerabronn (seit 2008)

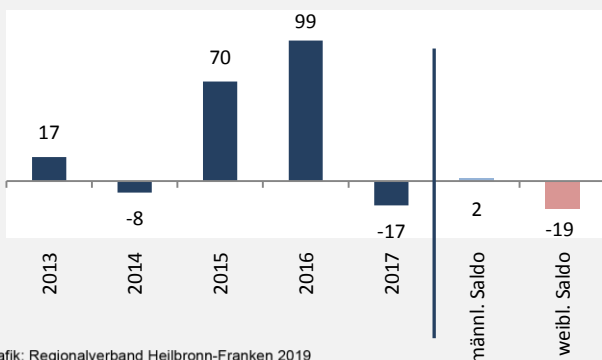


5-Jahres-Wertung (2013 - 2017): natürliche Bevölkerungsentwicklung pro 1.000 Einwohner




Grafik: Regionalverband Heilbronn-Franken 2019

Wanderungssaldi Gerabronn



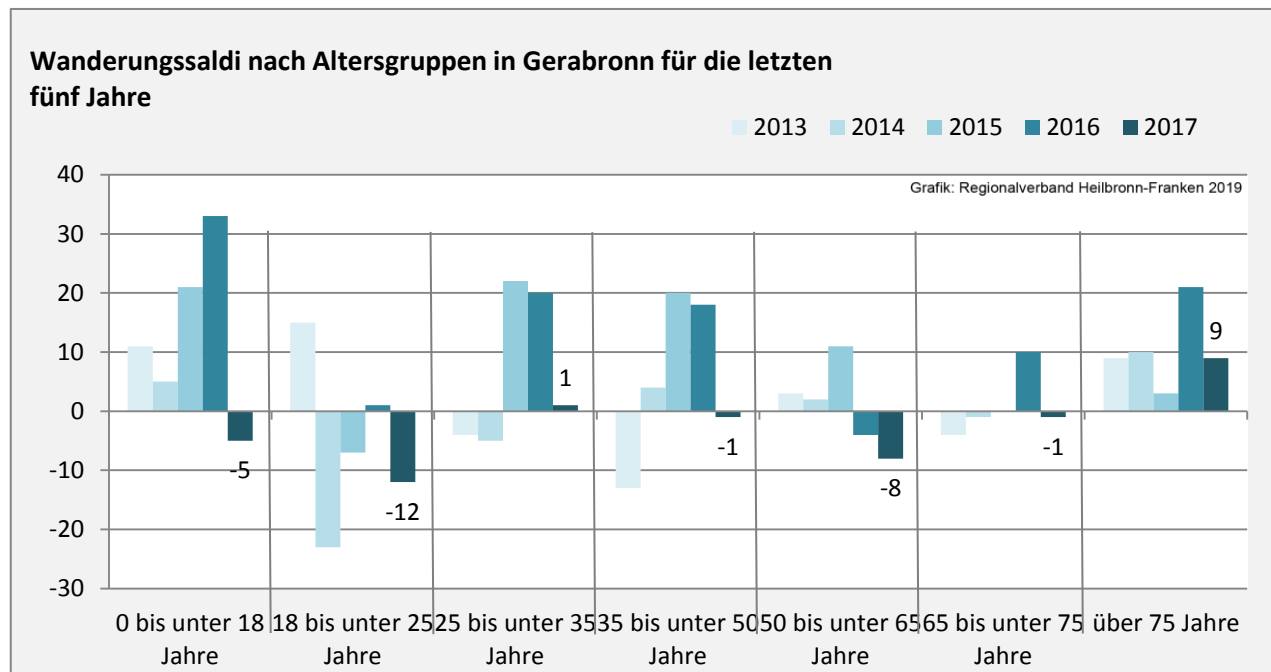
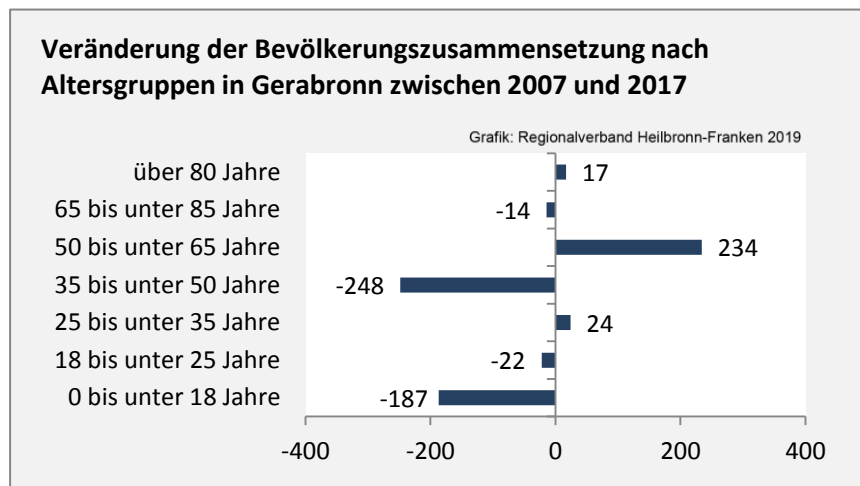
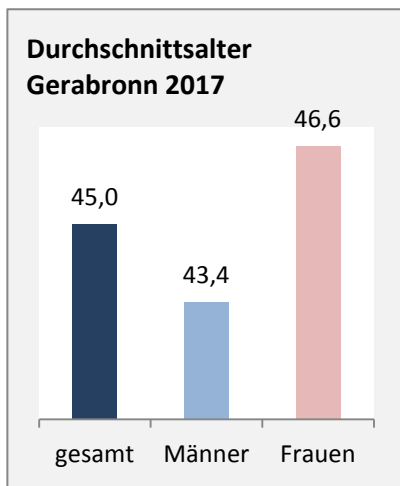
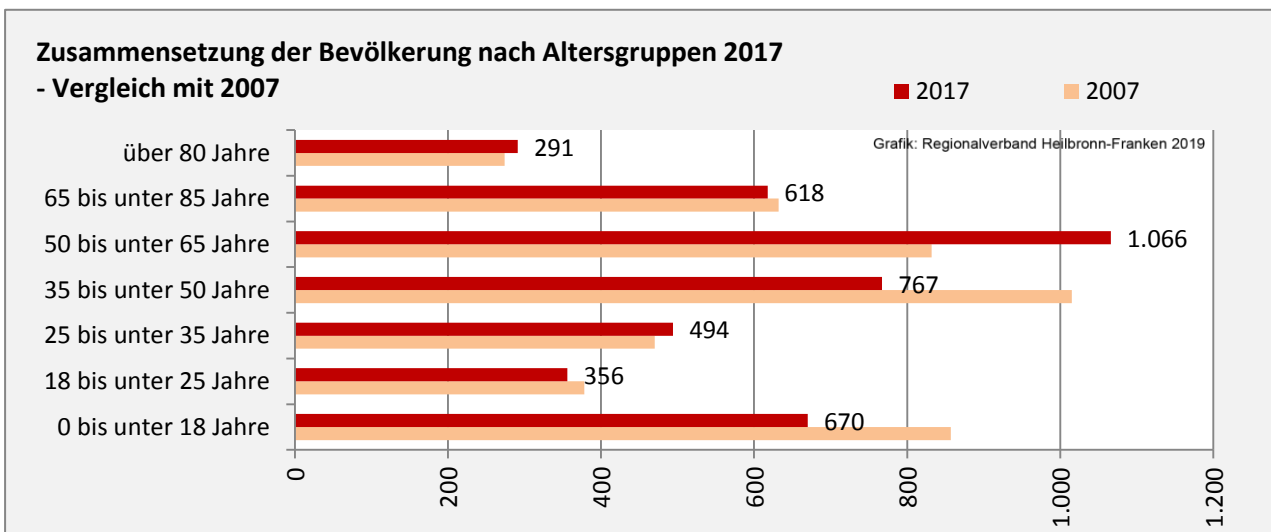
5-Jahres-Wertung (2013 - 2017): Wanderungsgewinne bzw. -verluste pro 1.000 Einwohner



Datengrundlage: Landesamt für Statistik Baden-Württemberg

Abbildungen und Berechnungen: Regionalverband Heilbronn-Franken

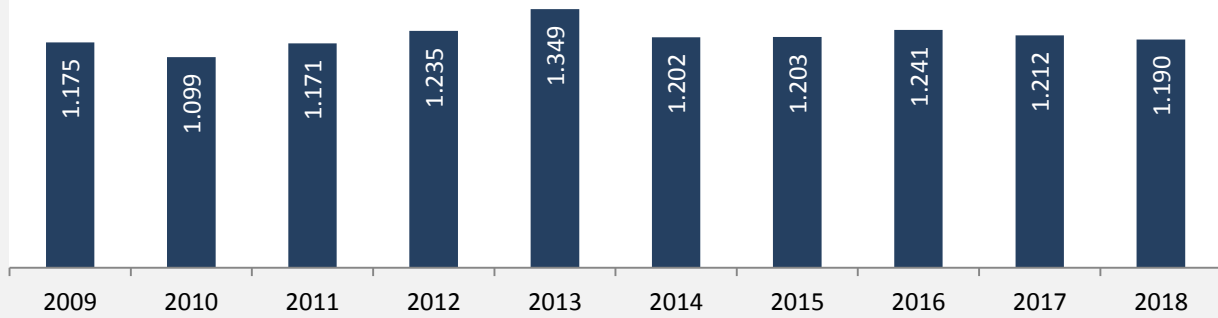
Gerabronn - Bevölkerung



Gerabronn - Beschäftigung

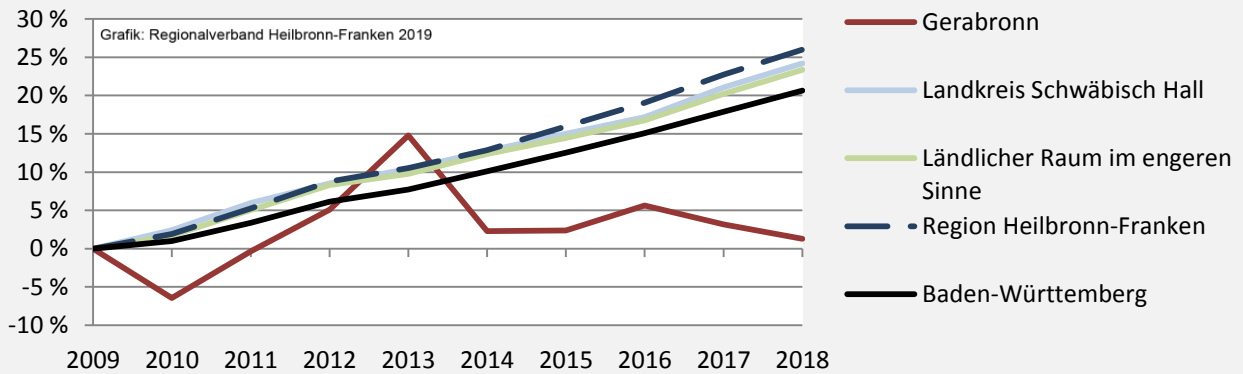
sozialvers. Beschäftigung (SvB) in Gerabronn (2009 bis 2018)

Grafik: Regionalverband Heilbronn-Franken 2019

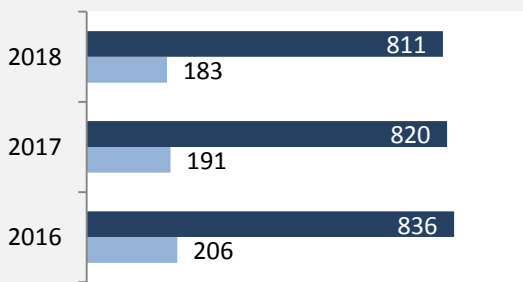


prozentuale Entwicklung der SvB in Gerabronn (seit 2009)

Grafik: Regionalverband Heilbronn-Franken 2019



■ produzierendes Gewerbe ■ Dienstleistungen

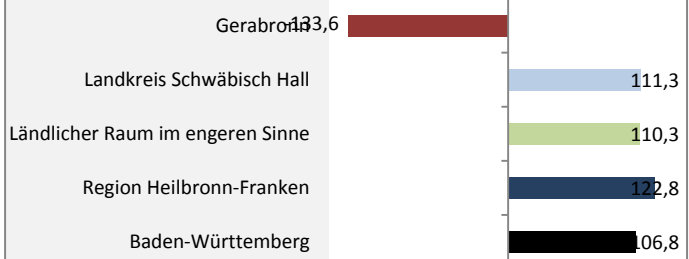


Grafik: Regionalverband Heilbronn-Franken 2019

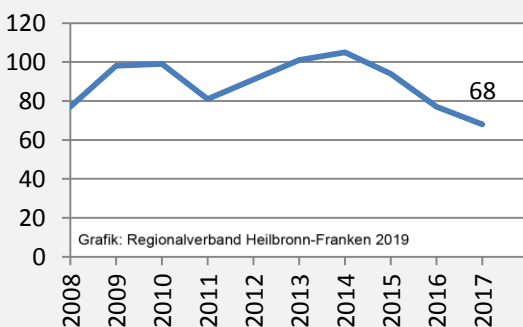
5-Jahres-Wertung (2013 bis 2018):

Beschäftigungsgewinne / -verluste pro 1.000 Beschäftigte

Grafik: Regionalverband Heilbronn-Franken 2019



Arbeitslosigkeit in Gerabronn

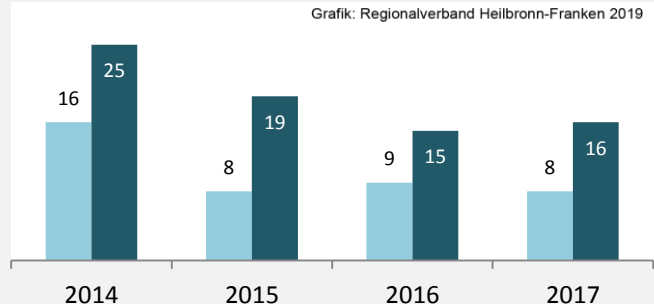


Grafik: Regionalverband Heilbronn-Franken 2019

Arbeitslosigkeit in Gerabronn

■ unter 25 Jahren ■ über 55 Jahre

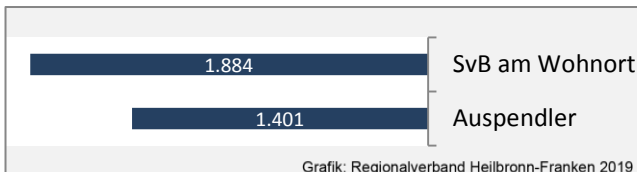
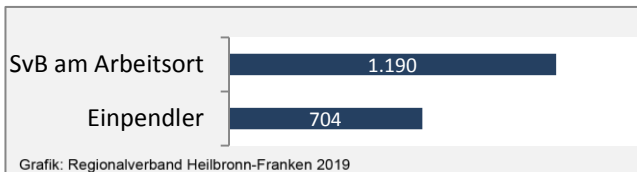
Grafik: Regionalverband Heilbronn-Franken 2019



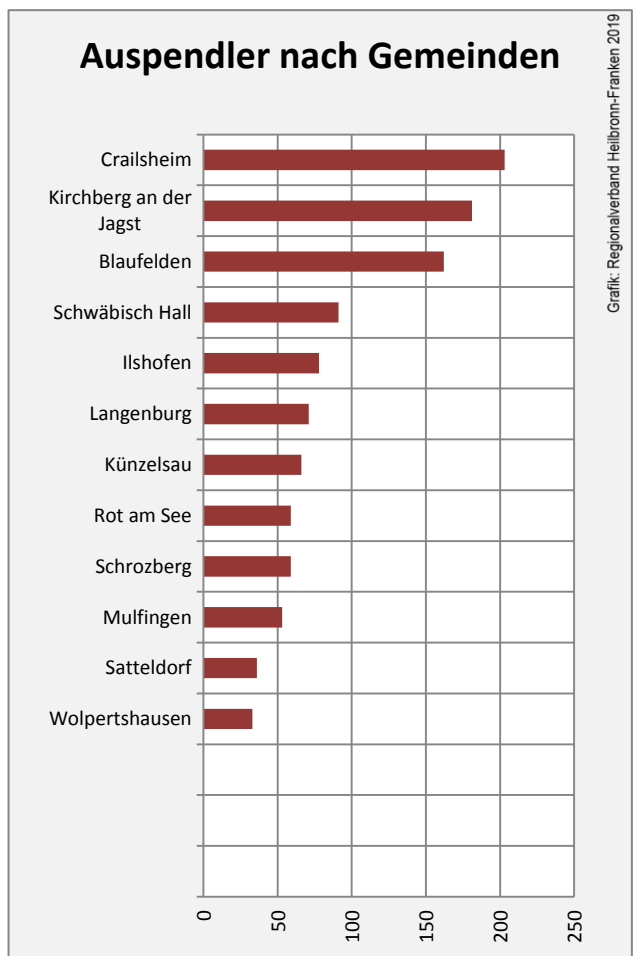
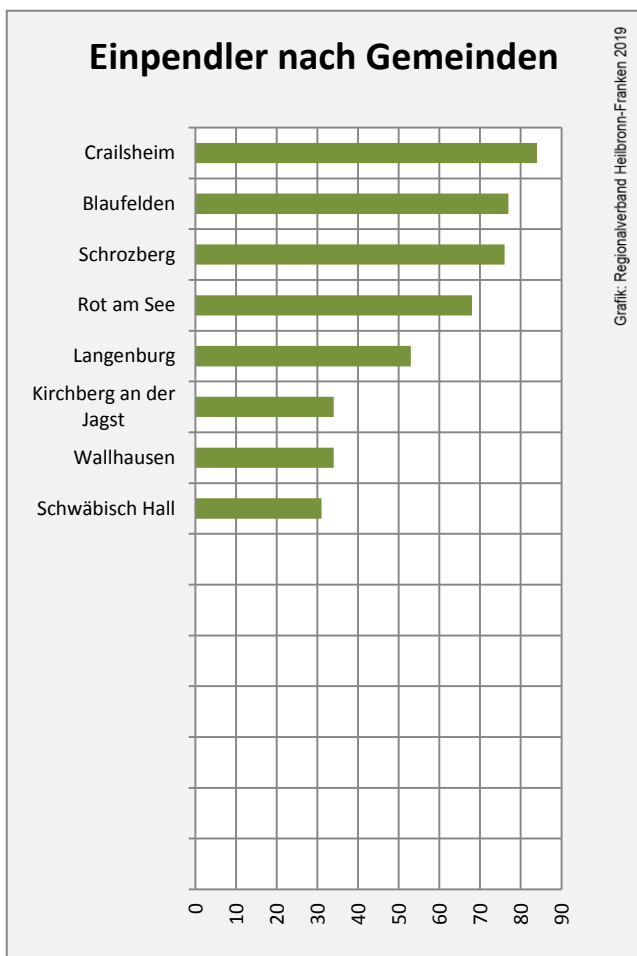
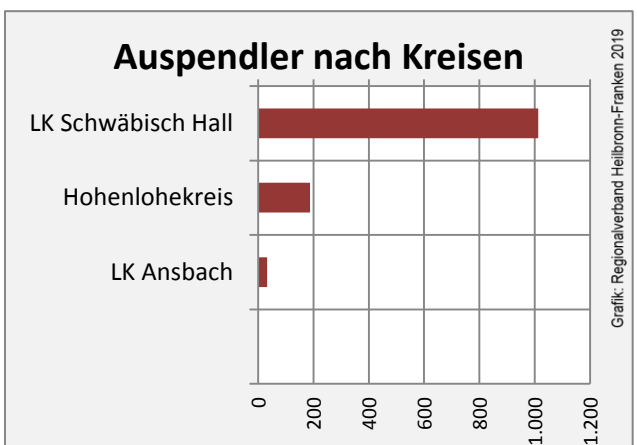
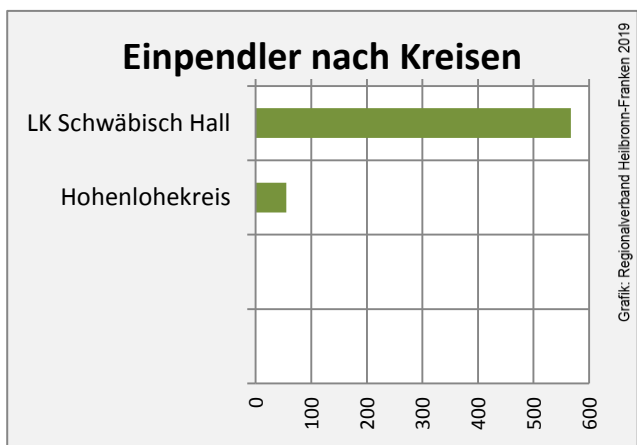
Datengrundlage: Statistik der Bundesagentur für Arbeit

Abbildungen und Berechnungen: Regionalverband Heilbronn-Franken

Gerabronn - Pendlerverflechtungen 2018



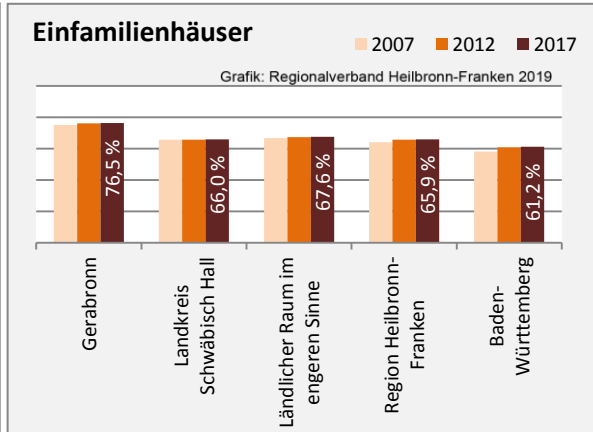
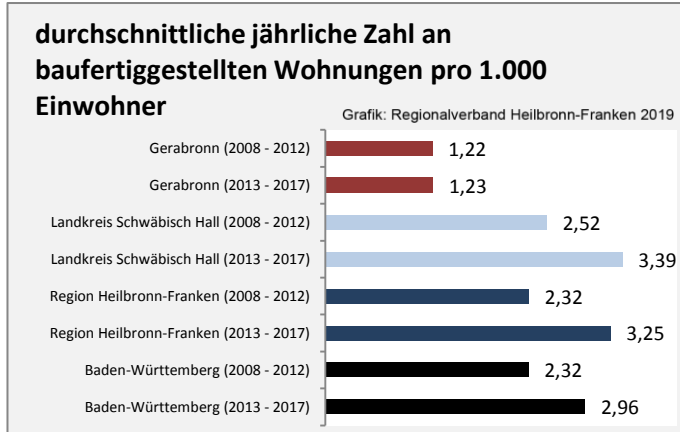
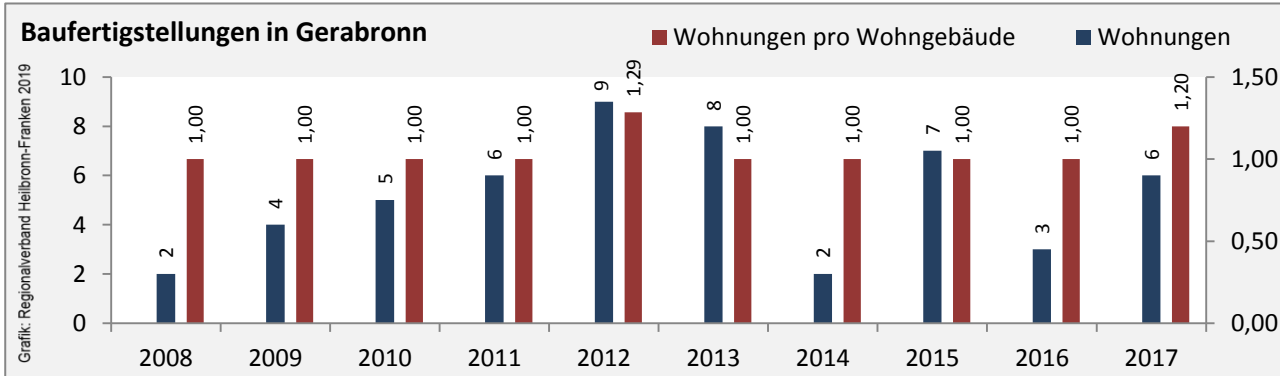
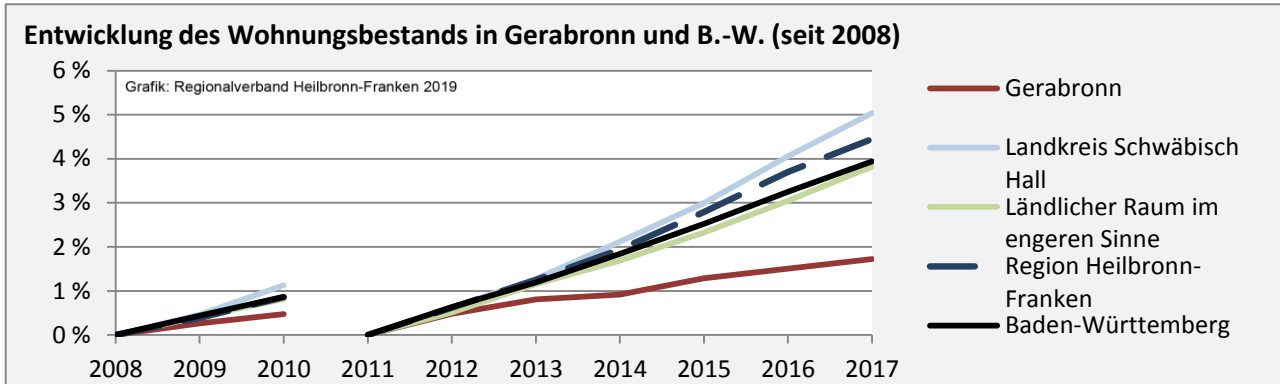
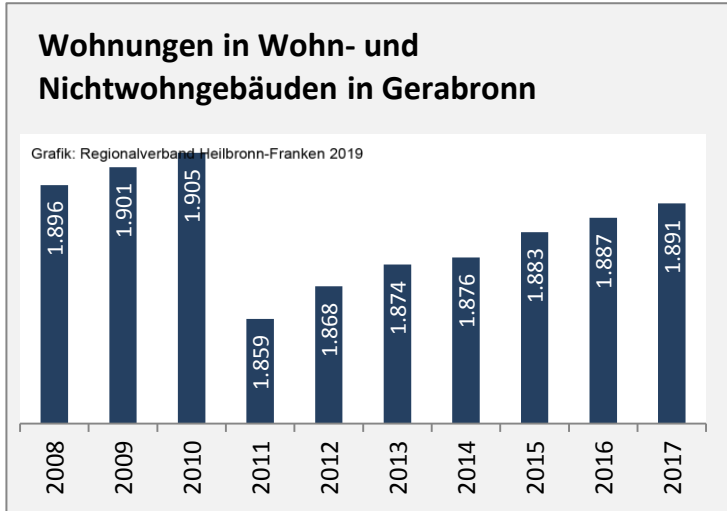
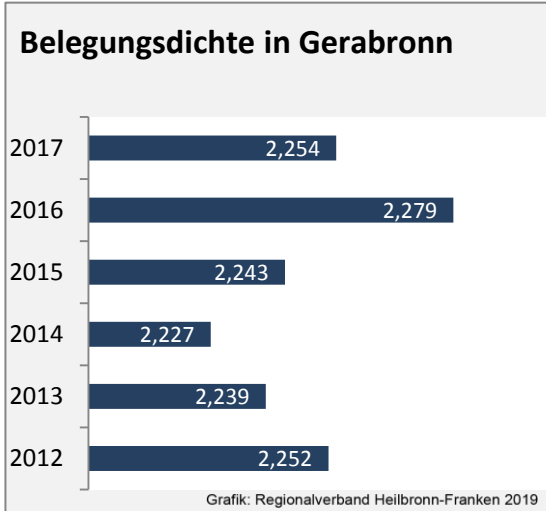
Pendlersaldo: -697



Datengrundlage: Statistik der Bundesagentur für Arbeit

Abbildungen: Regionalverband Heilbronn-Franken (keine Berücksichtigung von Werten unter 30)

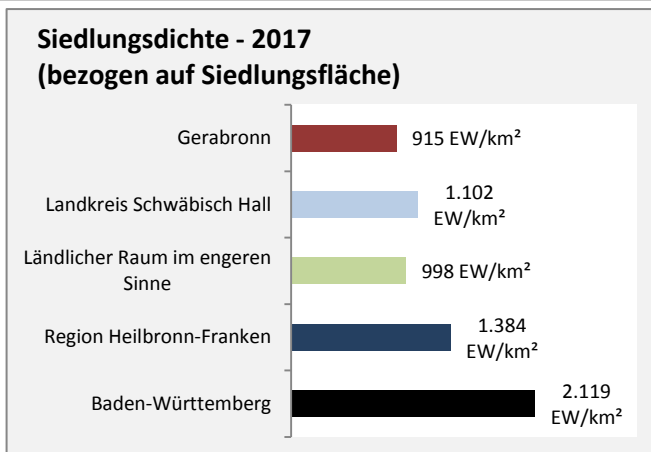
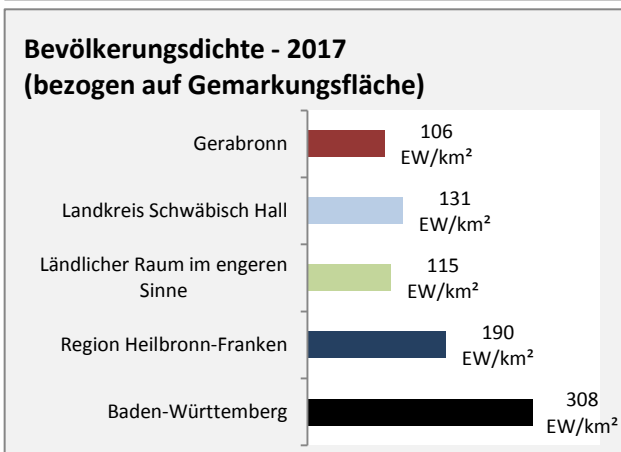
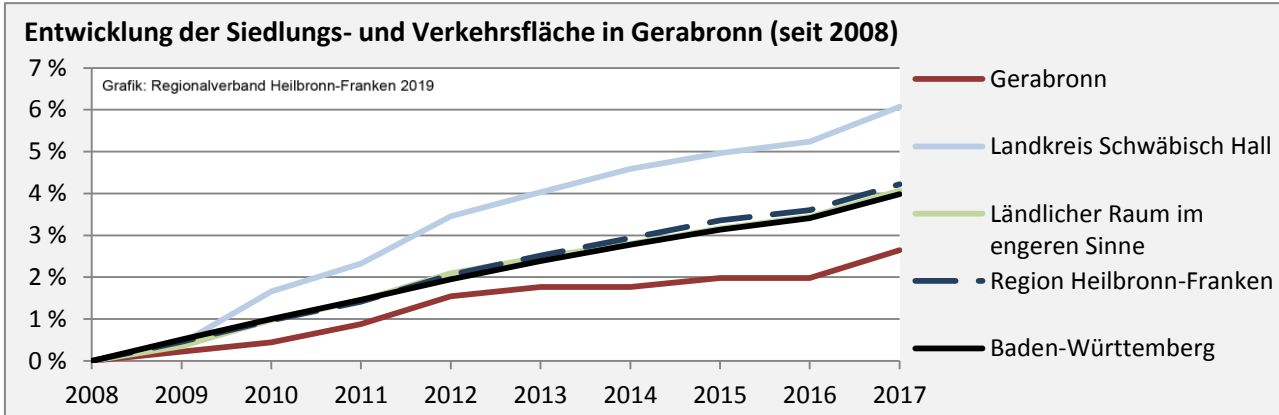
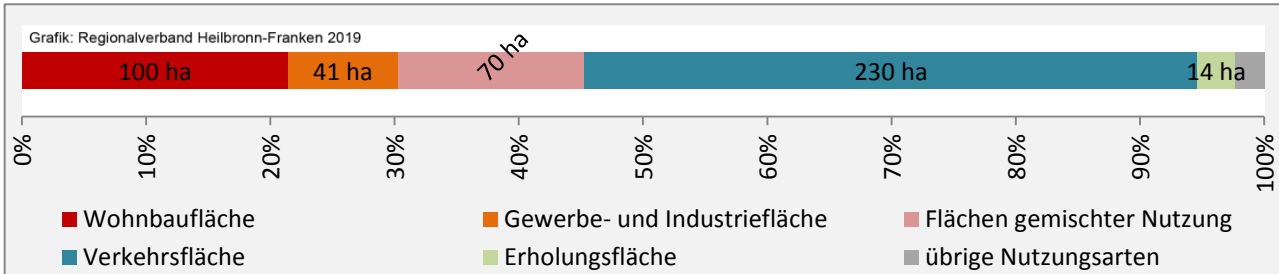
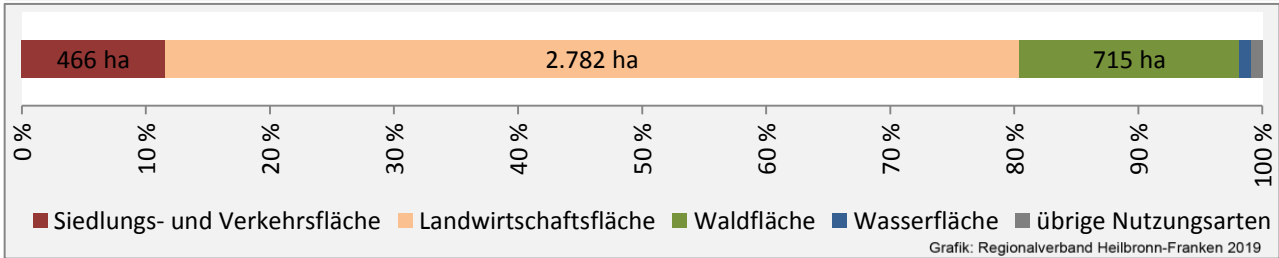
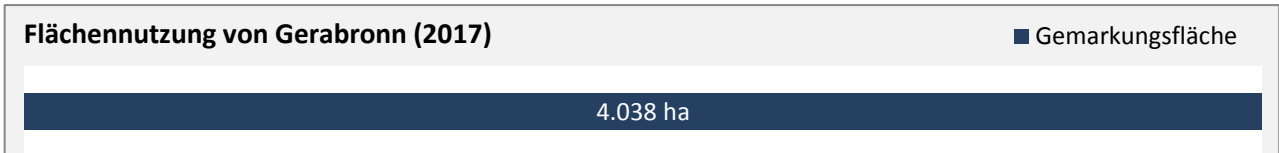
Gerabronn - Wohnungsbestand und -entwicklung



Datengrundlage: Statistisches Landesamt Baden-Württemberg (ab 2011: Zensus 2011)

Abbildungen und Berechnungen: Regionalverband Heilbronn-Franken

Gerabronn - Flächenentwicklung



Datengrundlage: Landesamt für Statistik Baden-Württemberg

Abbildungen und Berechnungen: Regionalverband Heilbronn-Franken