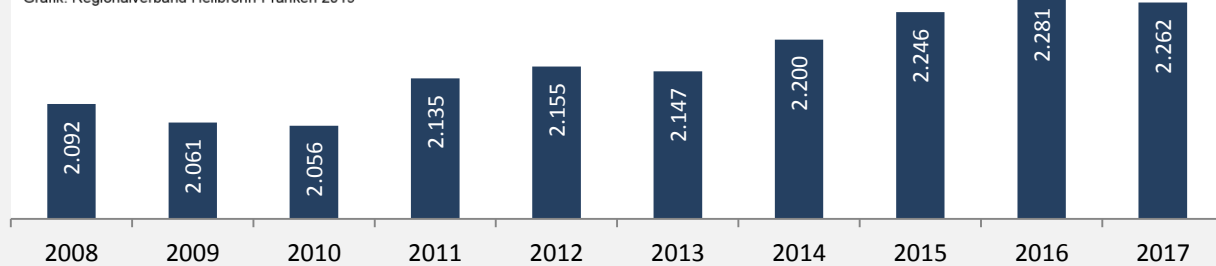


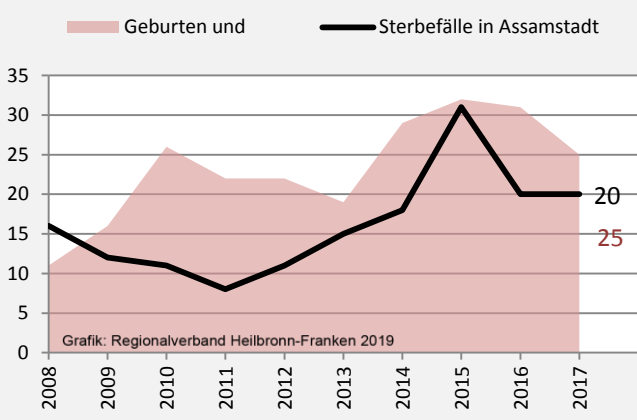
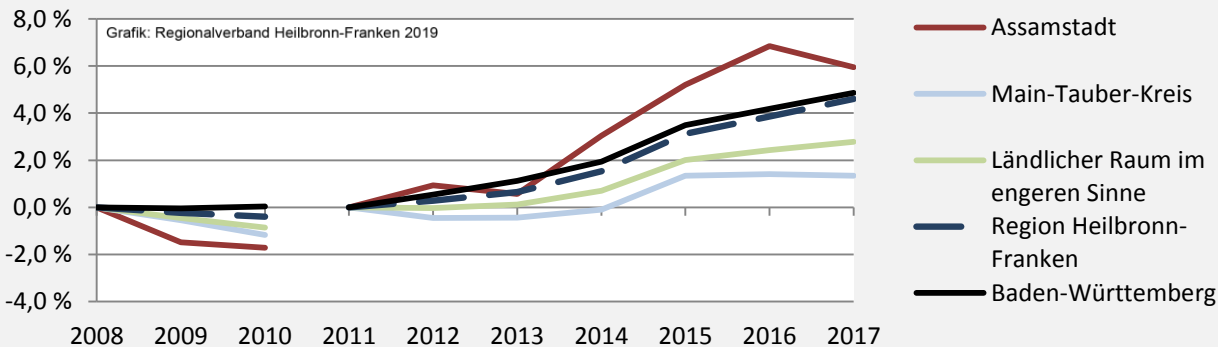
Assamstadt - Bevölkerung

Bevölkerungsstand in Assamstadt (2008 bis 2017)

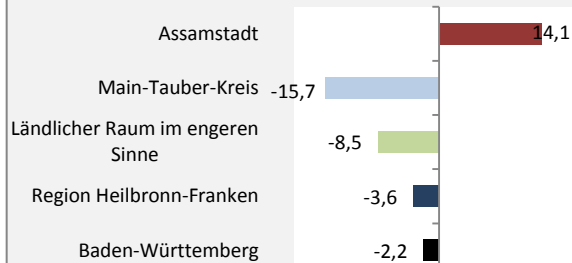
Grafik: Regionalverband Heilbronn-Franken 2019



Bevölkerungsentwicklung in Assamstadt (seit 2008)

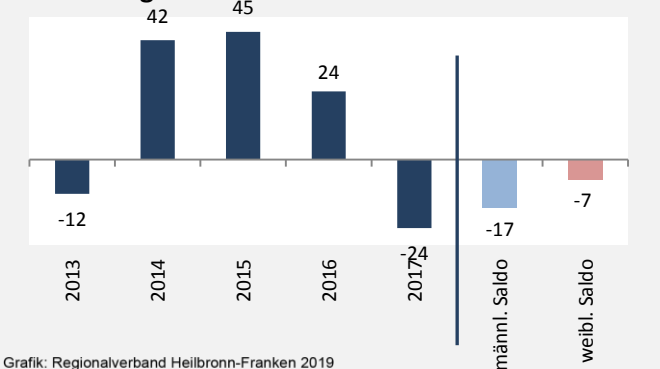


5-Jahres-Wertung (2013 - 2017): natürliche Bevölkerungsentwicklung pro 1.000 Einwohner




Grafik: Regionalverband Heilbronn-Franken 2019

Wanderungssaldi Assamstadt



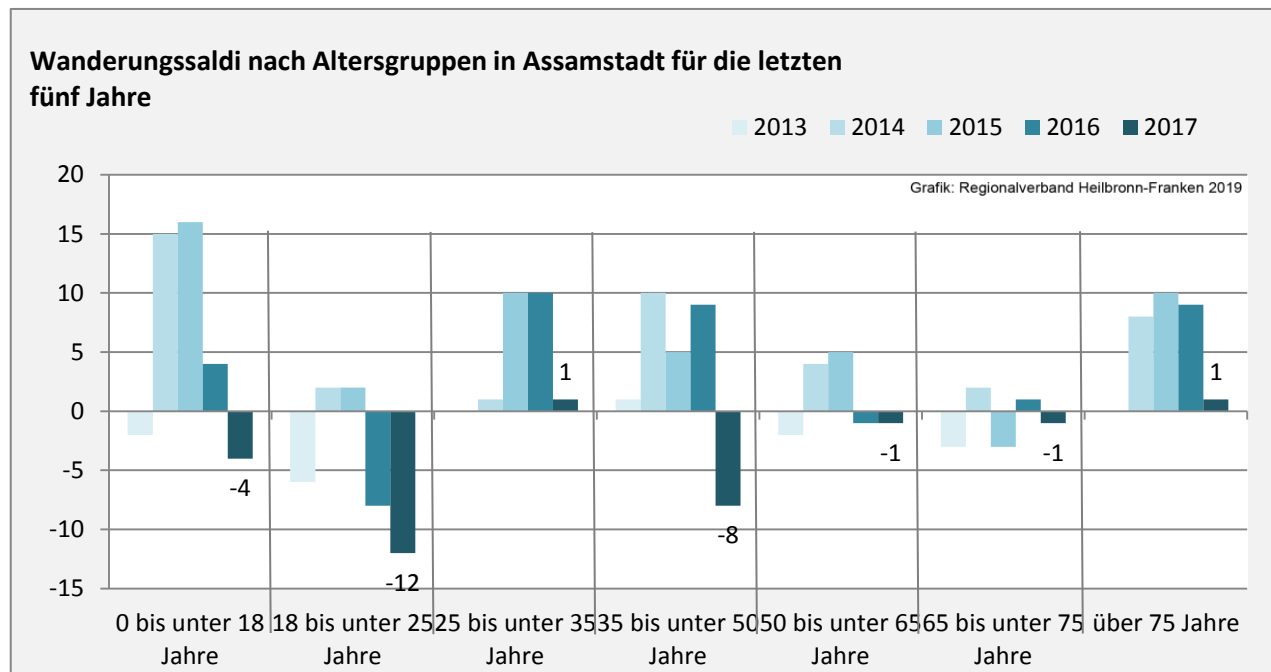
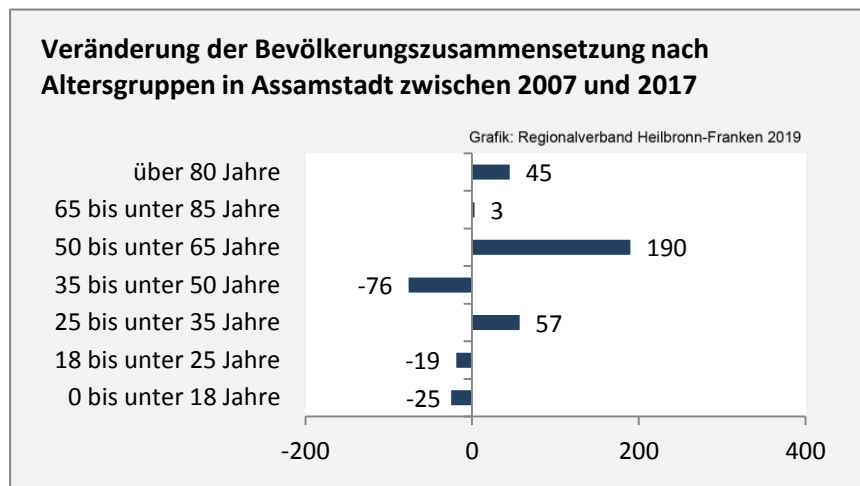
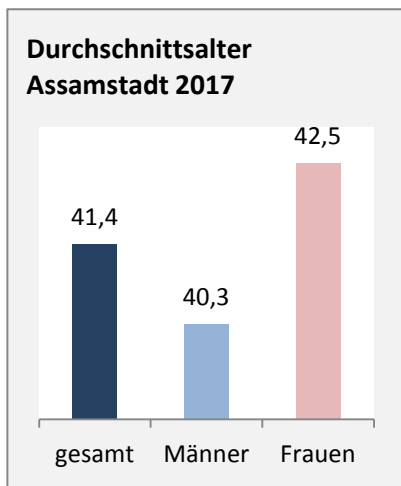
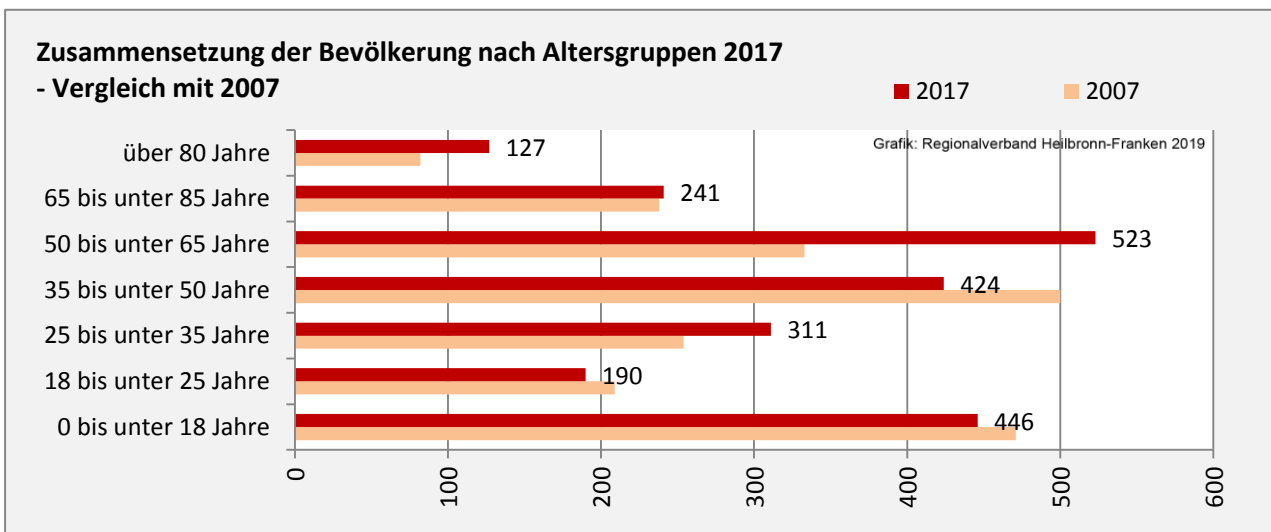
5-Jahres-Wertung (2013 - 2017): Wanderungsgewinne bzw. -verluste pro 1.000 Einwohner



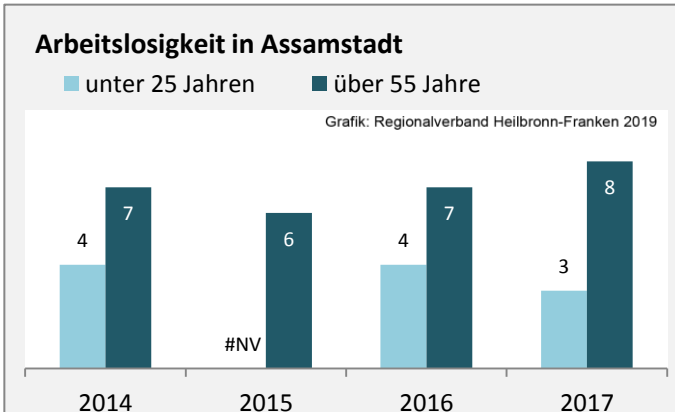
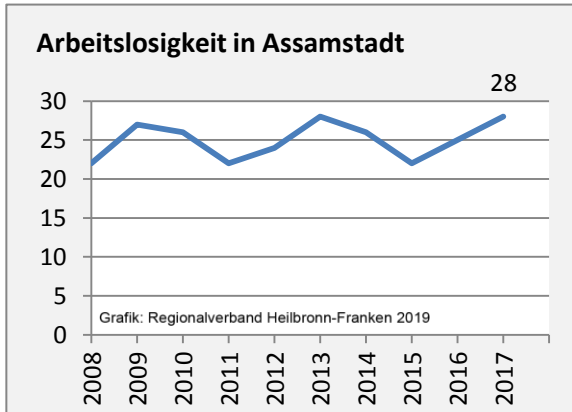
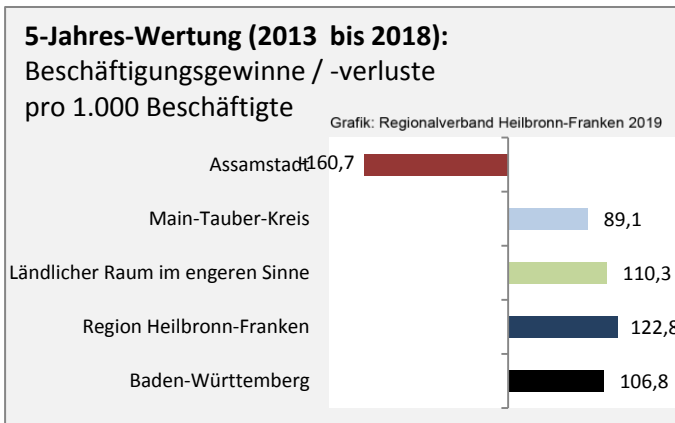
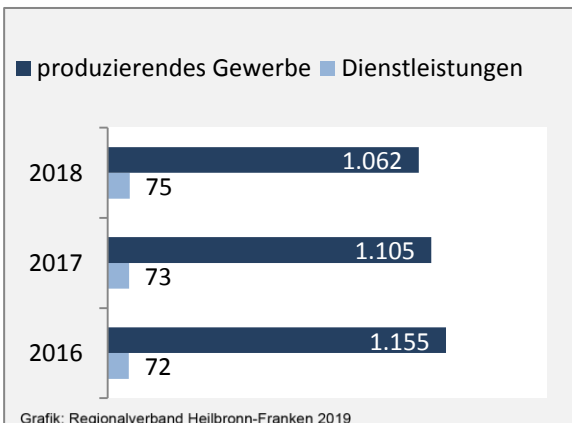
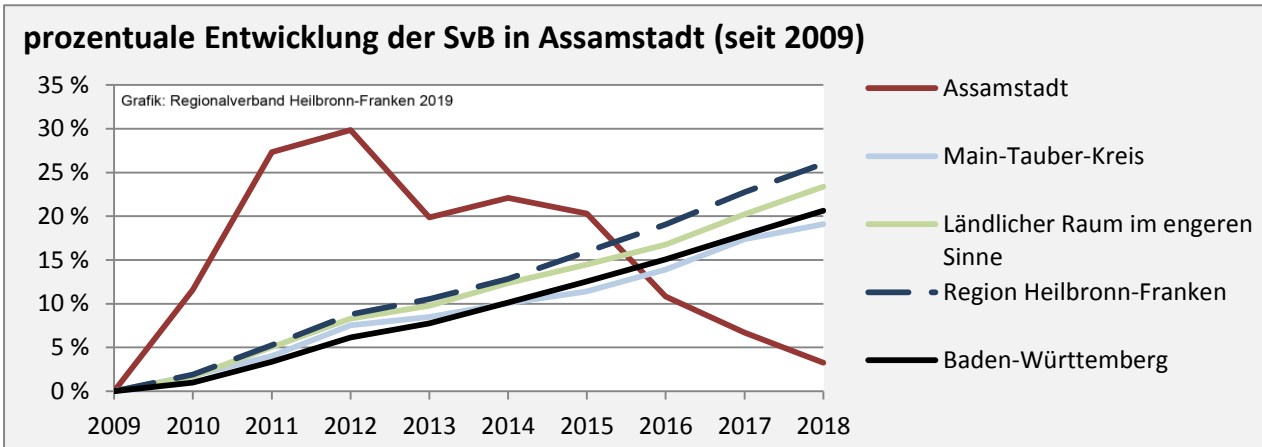
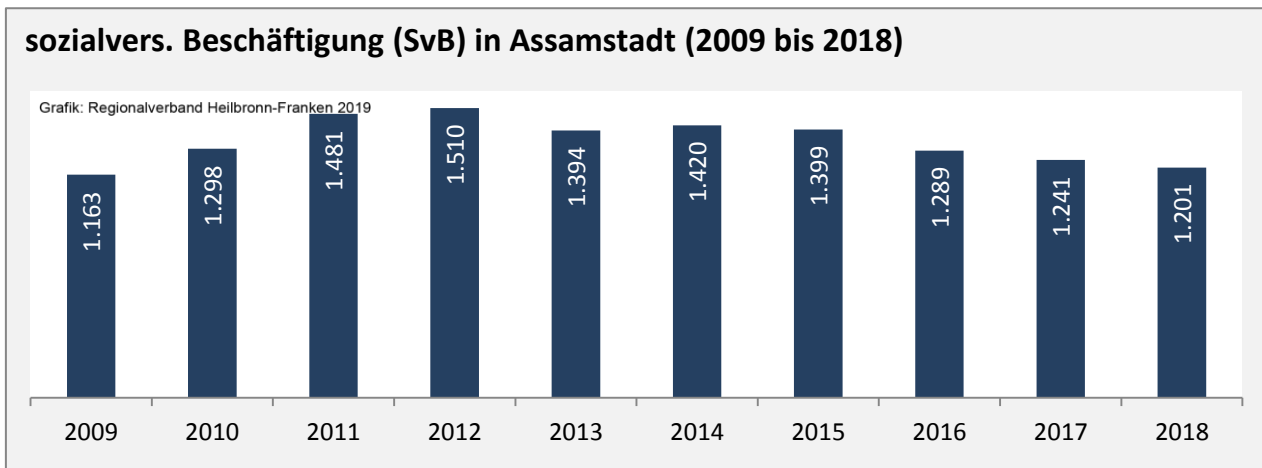
Datengrundlage: Landesamt für Statistik Baden-Württemberg

Abbildungen und Berechnungen: Regionalverband Heilbronn-Franken

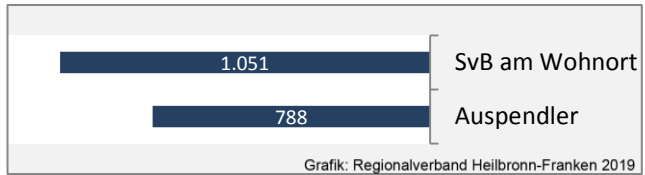
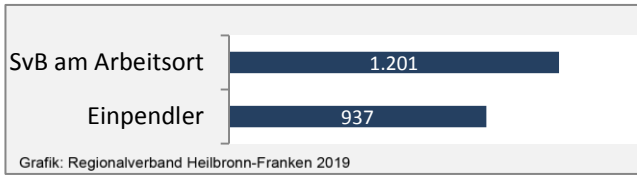
Assamstadt - Bevölkerung



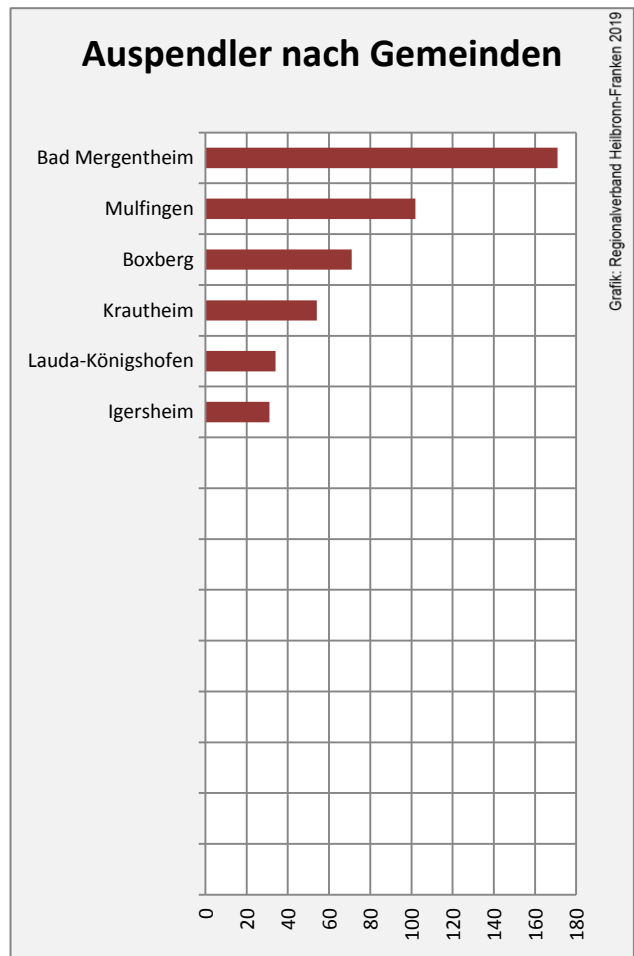
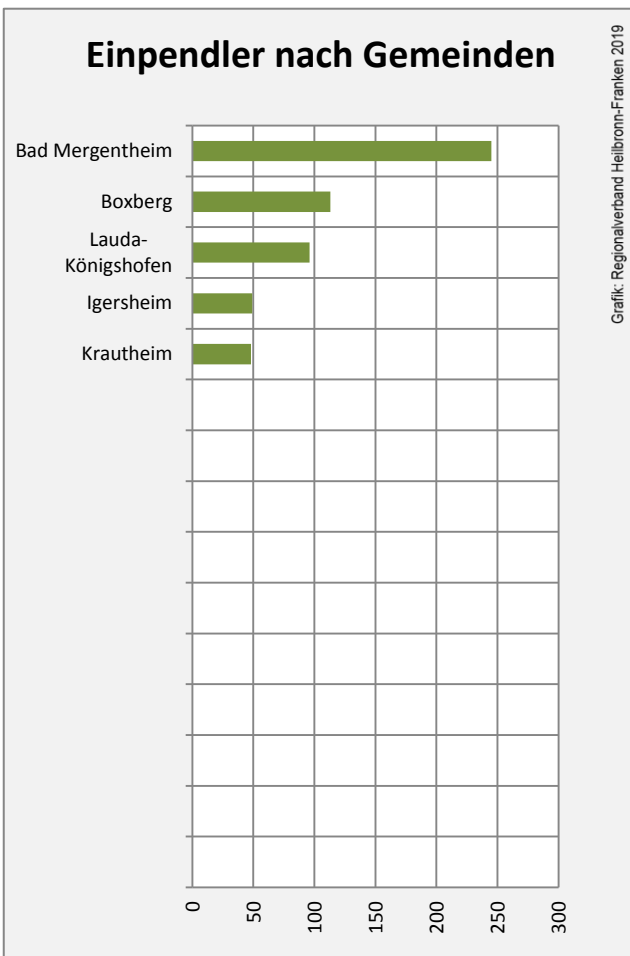
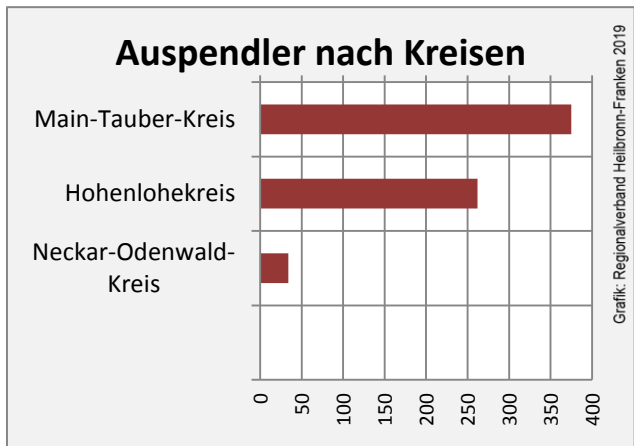
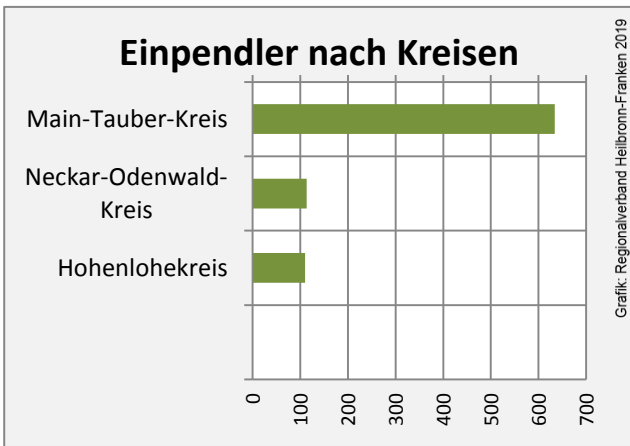
Assamstadt - Beschäftigung



Assamstadt - Pendlerverflechtungen 2018



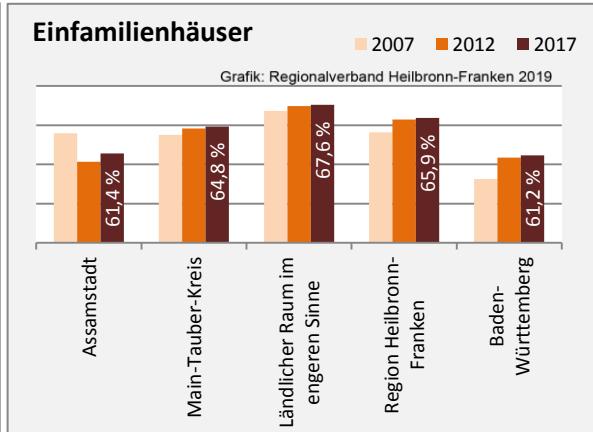
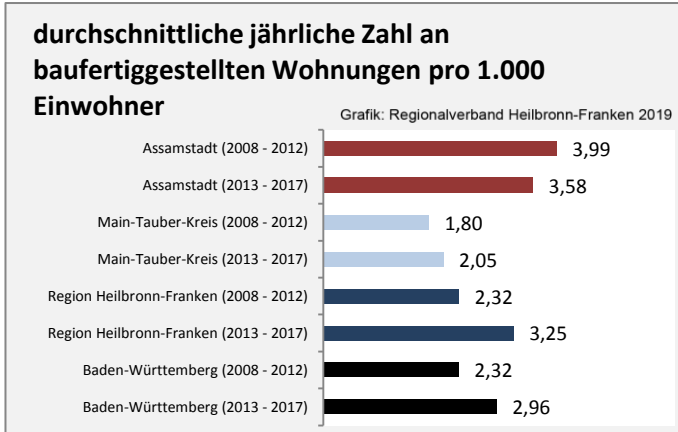
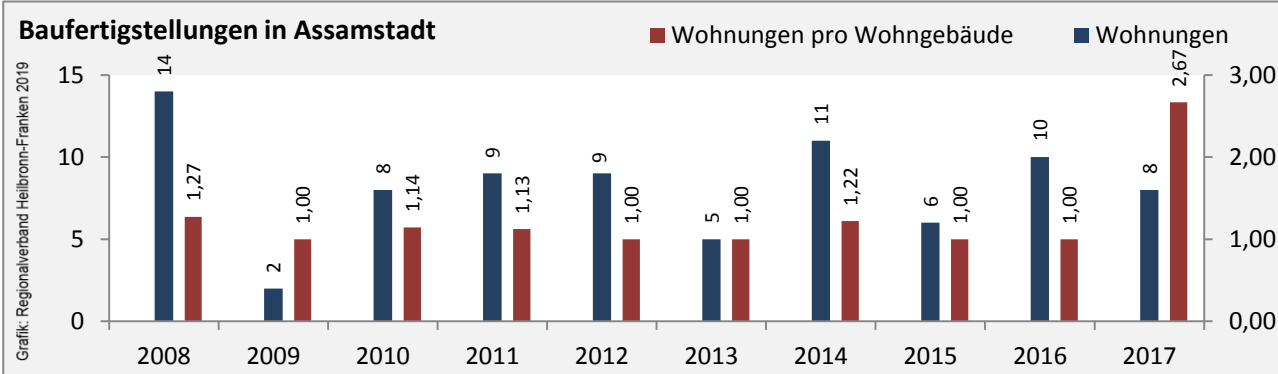
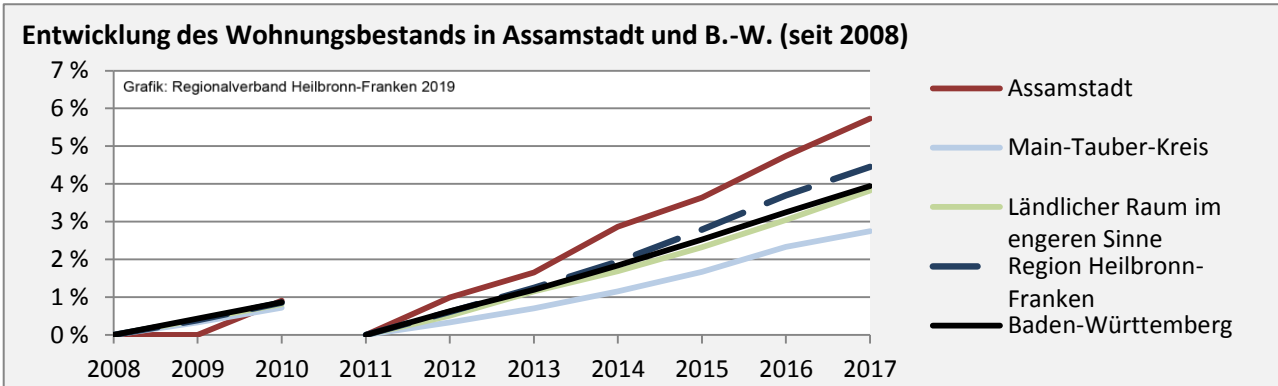
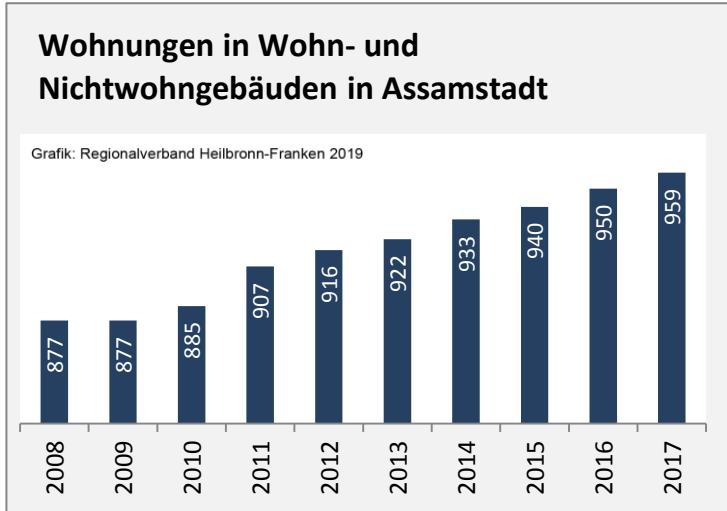
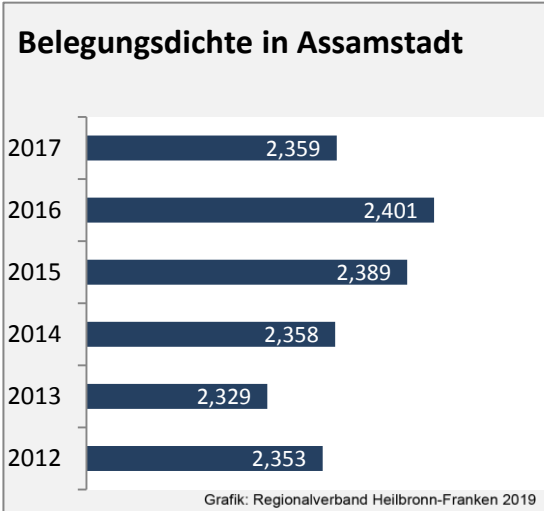
Pendlersaldo: 149



Datengrundlage: Statistik der Bundesagentur für Arbeit

Abbildungen: Regionalverband Heilbronn-Franken (keine Berücksichtigung von Werten unter 30)

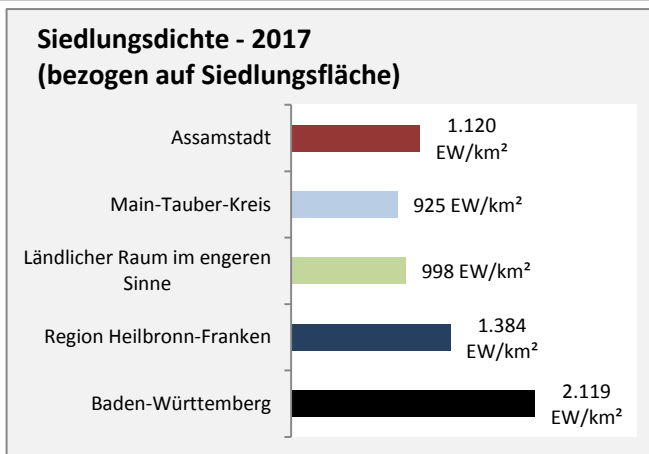
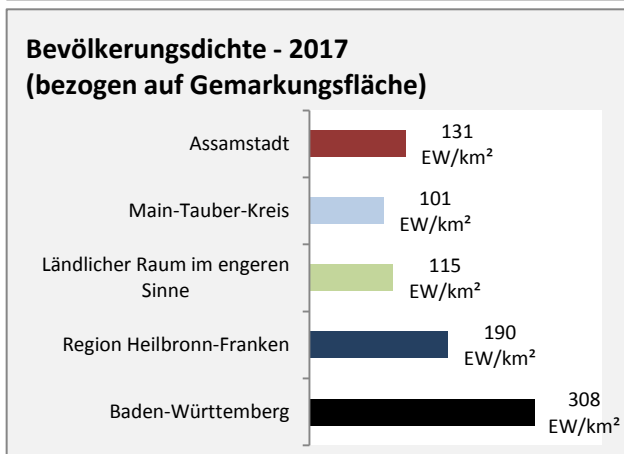
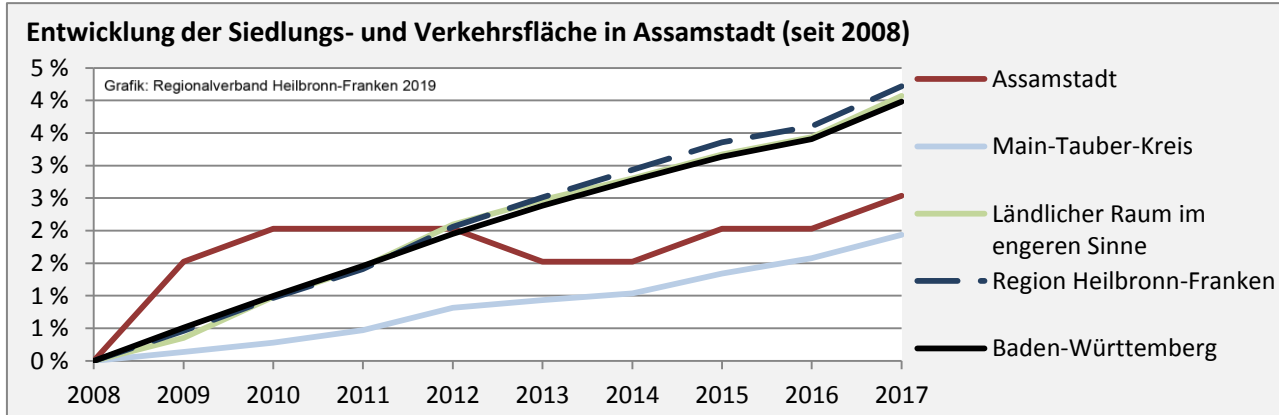
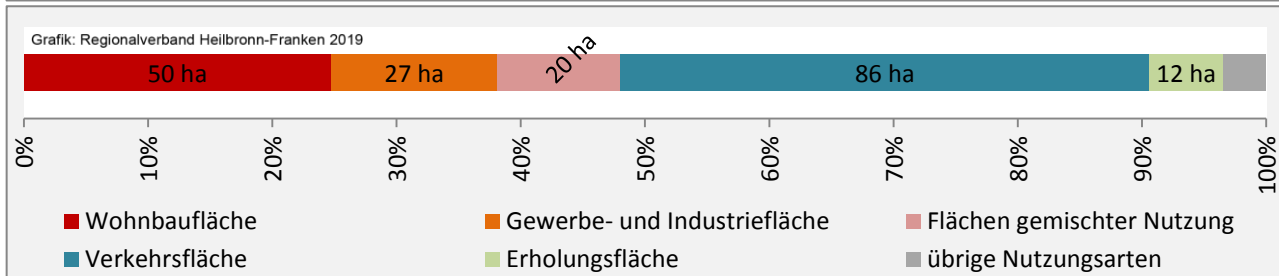
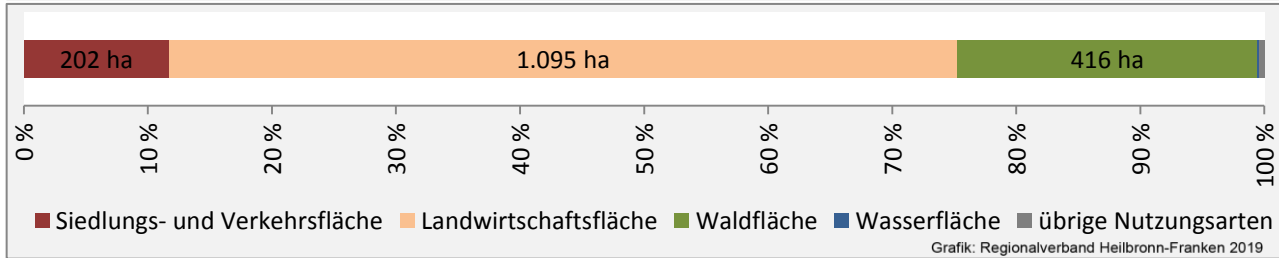
Assamstadt - Wohnungsbestand und -entwicklung



Datengrundlage: Statistisches Landesamt Baden-Württemberg (ab 2011: Zensus 2011)

Abbildungen und Berechnungen: Regionalverband Heilbronn-Franken

Assamstadt - Flächenentwicklung



Datengrundlage: Landesamt für Statistik Baden-Württemberg

Abbildungen und Berechnungen: Regionalverband Heilbronn-Franken