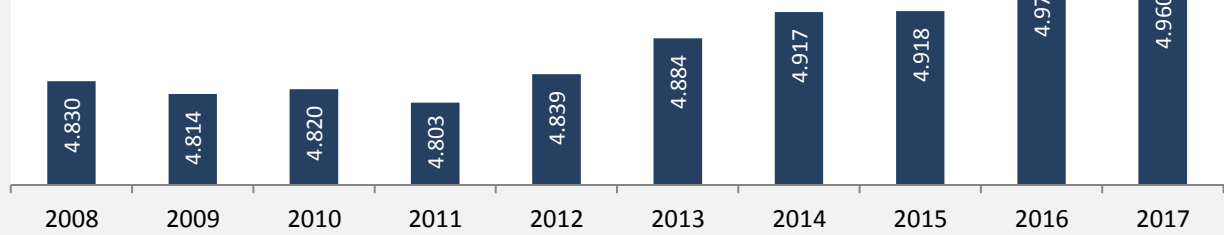


Talheim - Bevölkerung

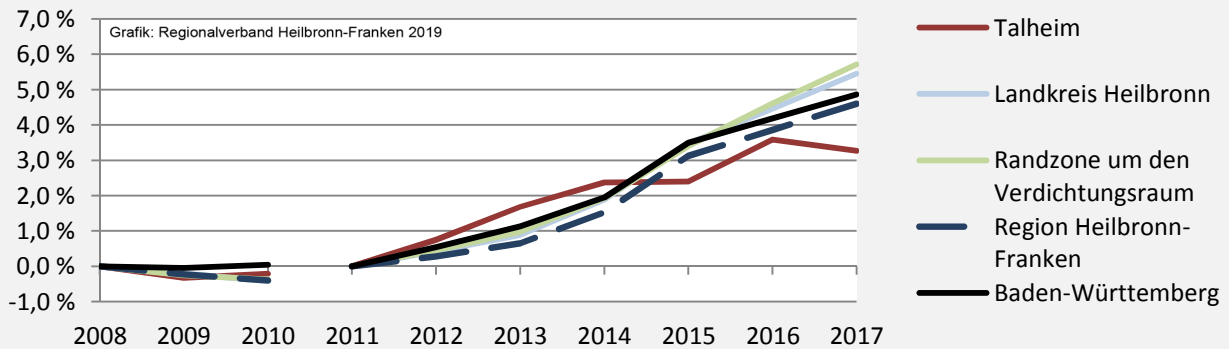
Bevölkerungsstand in Talheim (2008 bis 2017)

Grafik: Regionalverband Heilbronn-Franken 2019

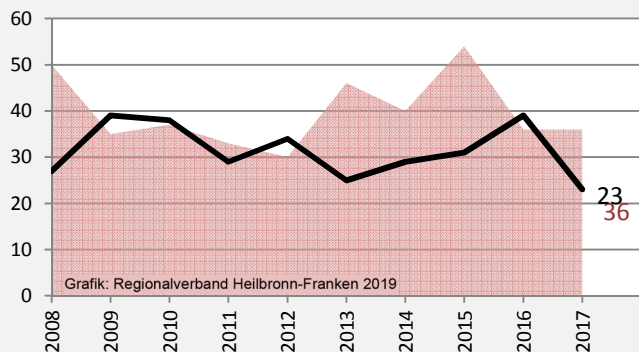


Bevölkerungsentwicklung in Talheim (seit 2008)

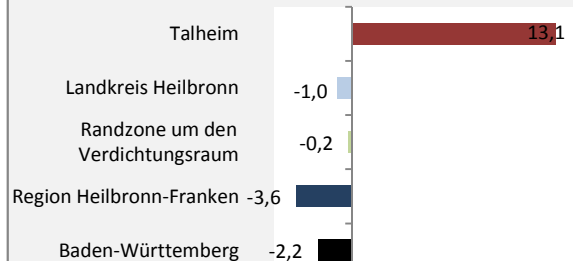
Grafik: Regionalverband Heilbronn-Franken 2019



Geburten und Sterbefälle in Talheim

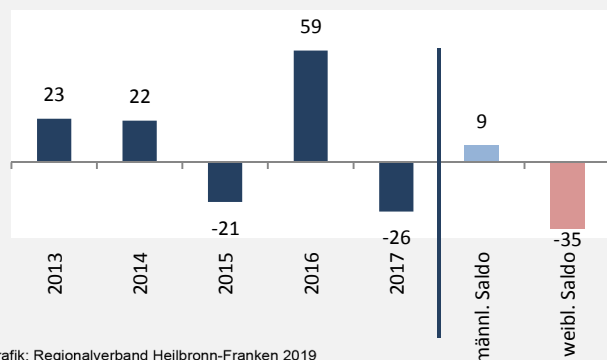


5-Jahres-Wertung (2013 - 2017): natürliche Bevölkerungsentwicklung pro 1.000 Einwohner



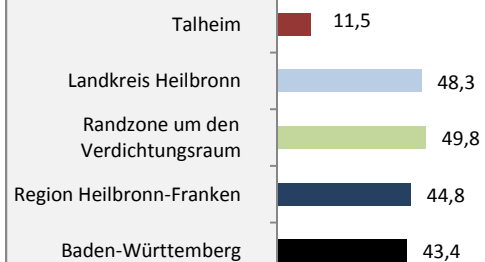
Grafik: Regionalverband Heilbronn-Franken 2019

Wanderungssaldi Talheim



Grafik: Regionalverband Heilbronn-Franken 2019

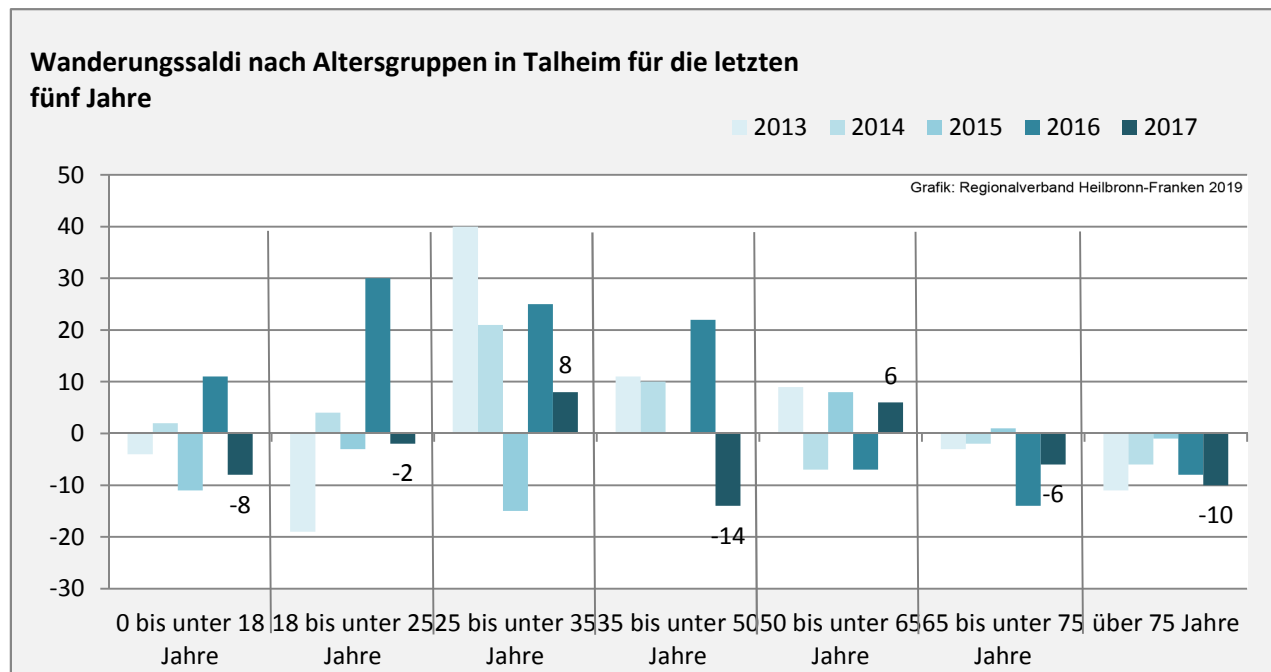
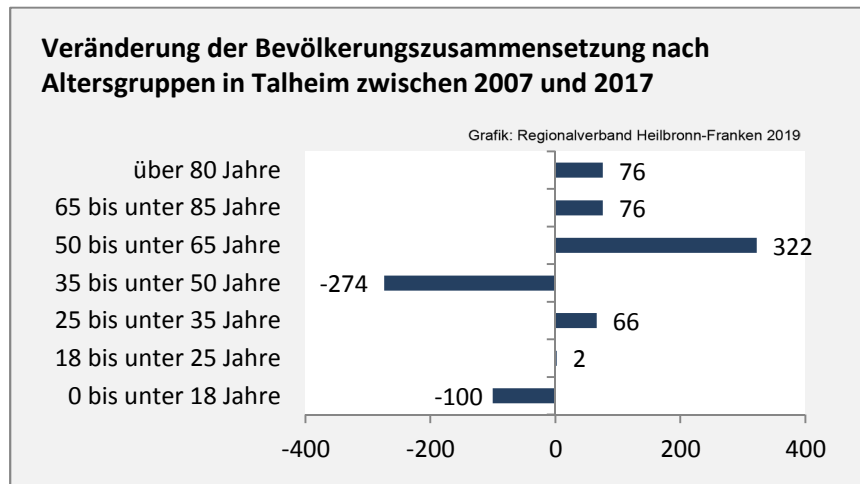
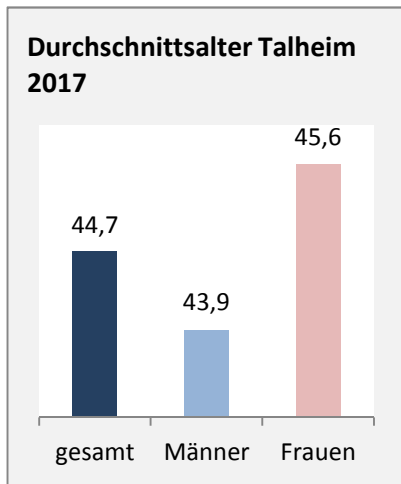
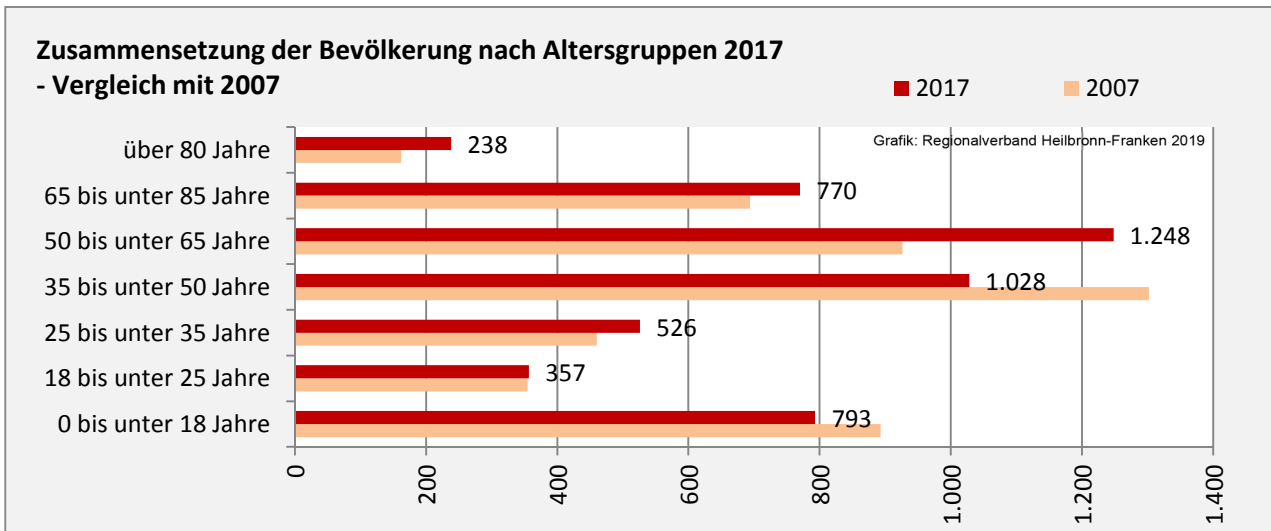
5-Jahres-Wertung (2013 - 2017): Wanderungsgewinne bzw. -verluste pro 1.000 Einwohner



Datengrundlage: Landesamt für Statistik Baden-Württemberg

Abbildungen und Berechnungen: Regionalverband Heilbronn-Franken

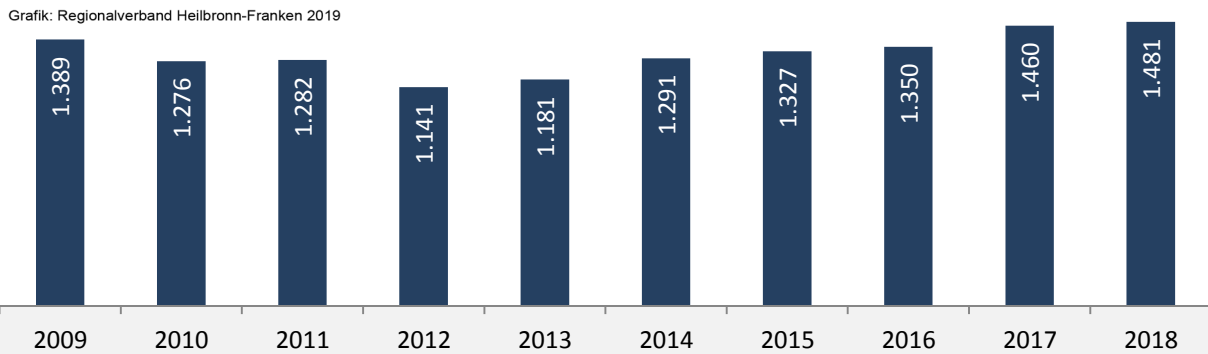
Talheim - Bevölkerung



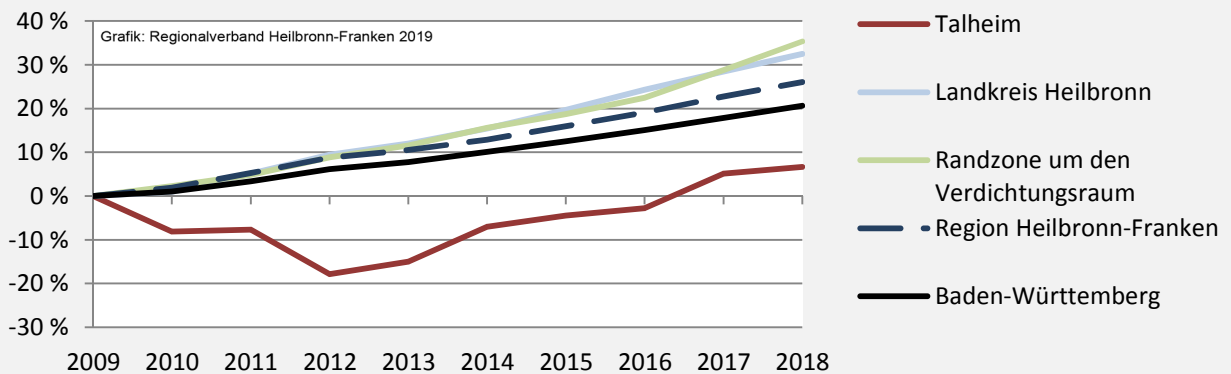
Datengrundlage: Landesamt für Statistik Baden-Württemberg
Abbildungen und Berechnungen: Regionalverband Heilbronn-Franken

Talheim - Beschäftigung

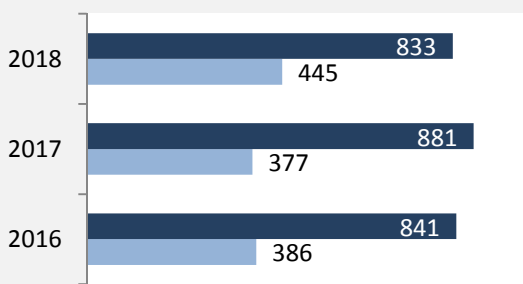
sozialvers. Beschäftigung (SvB) in Talheim (2009 bis 2018)



prozentuale Entwicklung der SvB in Talheim (seit 2009)



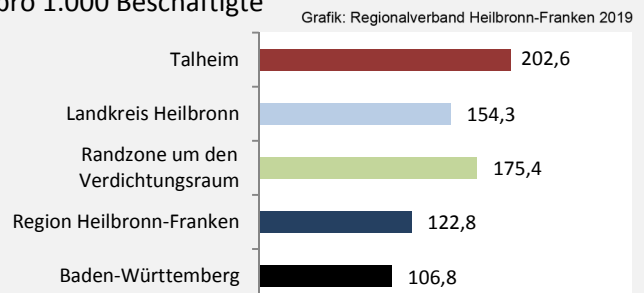
■ produzierendes Gewerbe ■ Dienstleistungen



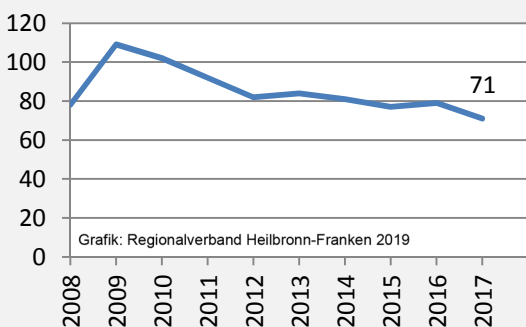
Grafik: Regionalverband Heilbronn-Franken 2019

5-Jahres-Wertung (2013 bis 2018):

Beschäftigungsgewinne / -verluste pro 1.000 Beschäftigte

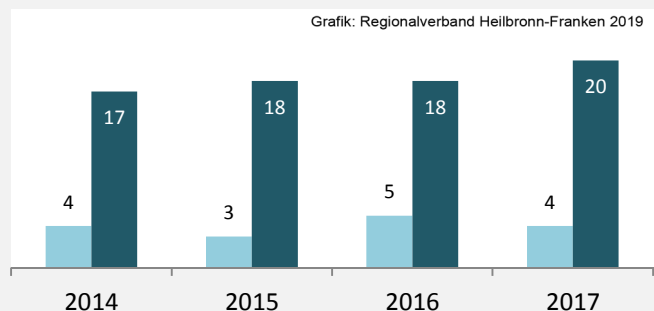


Arbeitslosigkeit in Talheim



Arbeitslosigkeit in Talheim

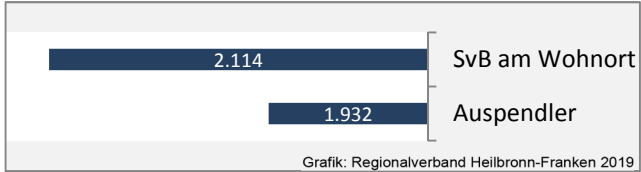
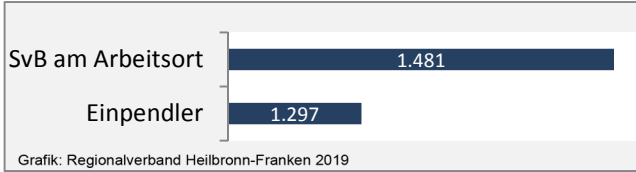
■ unter 25 Jahren ■ über 55 Jahre



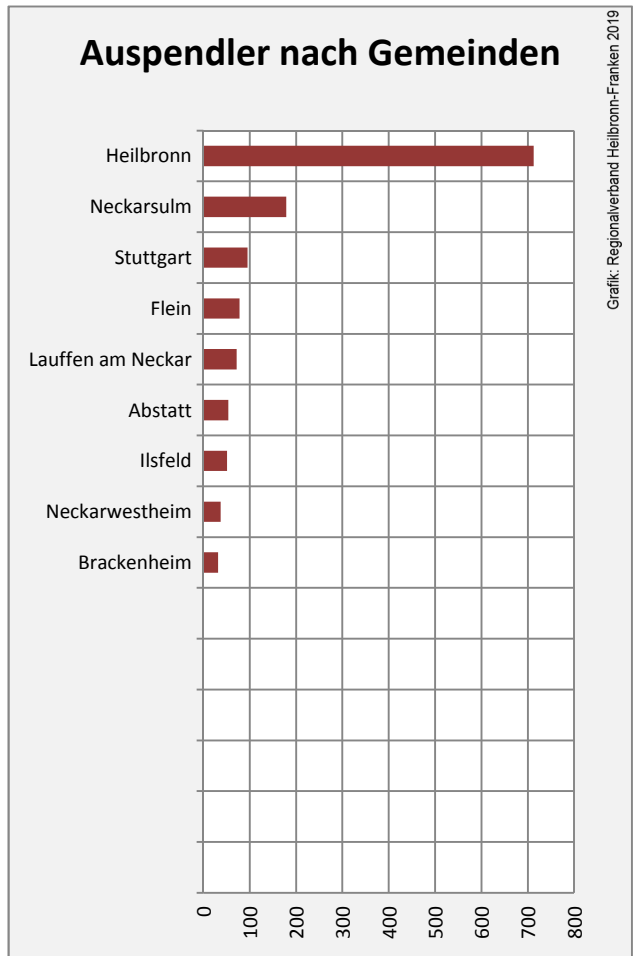

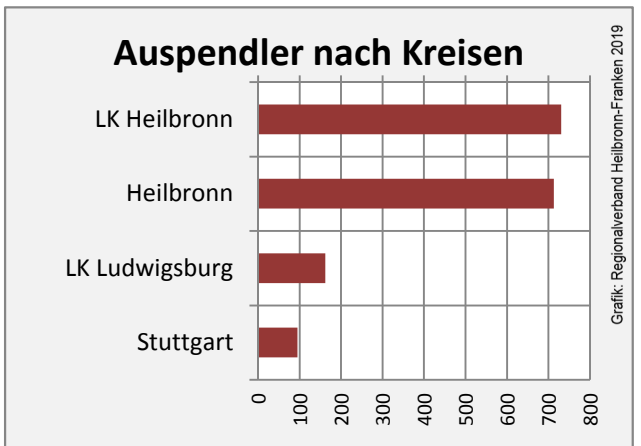
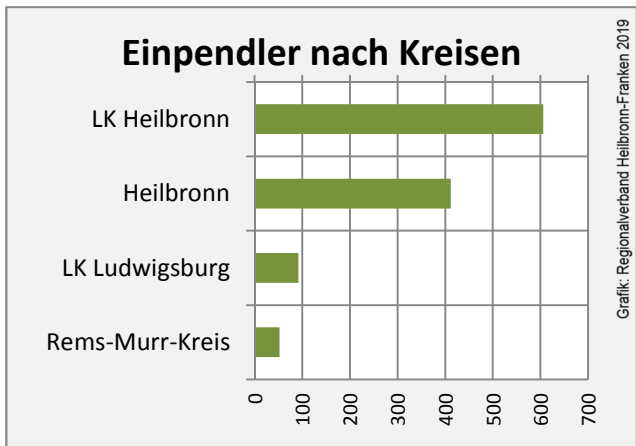
Datengrundlage: Statistik der Bundesagentur für Arbeit

Abbildungen und Berechnungen: Regionalverband Heilbronn-Franken

Talheim - Pendlerverflechtungen 2018



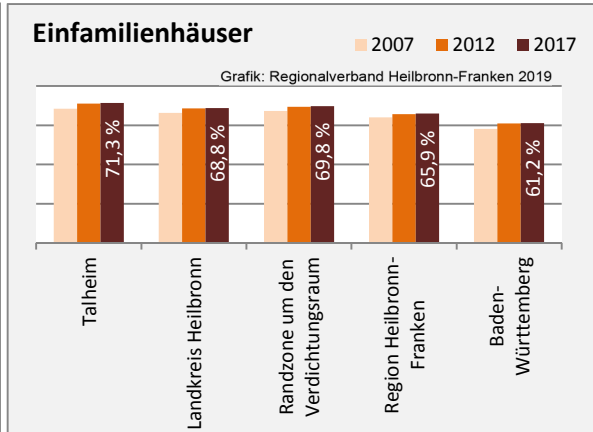
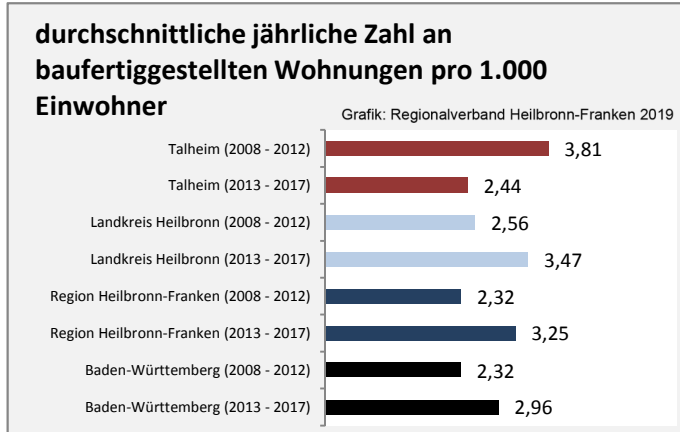
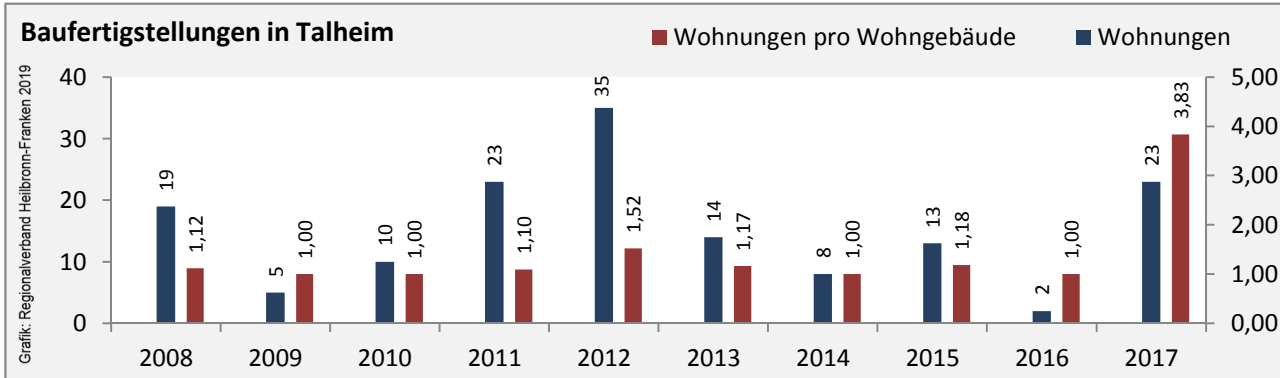
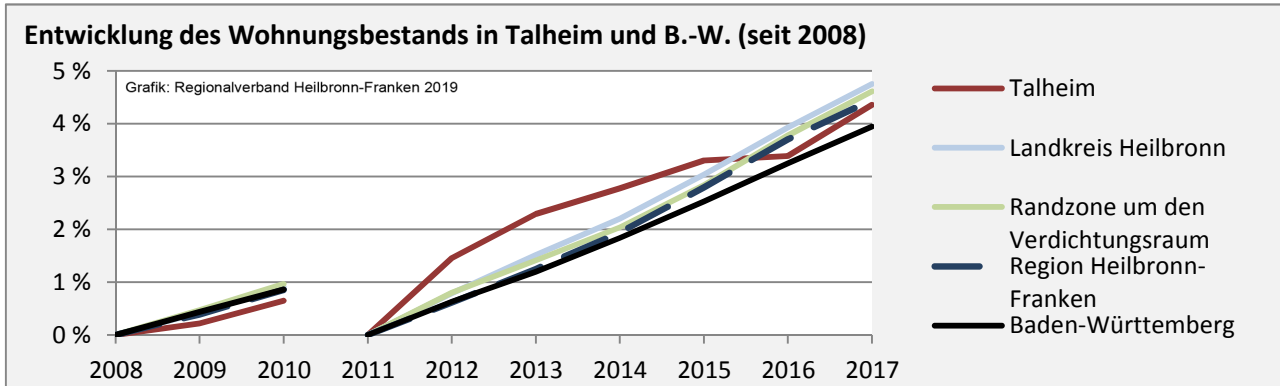
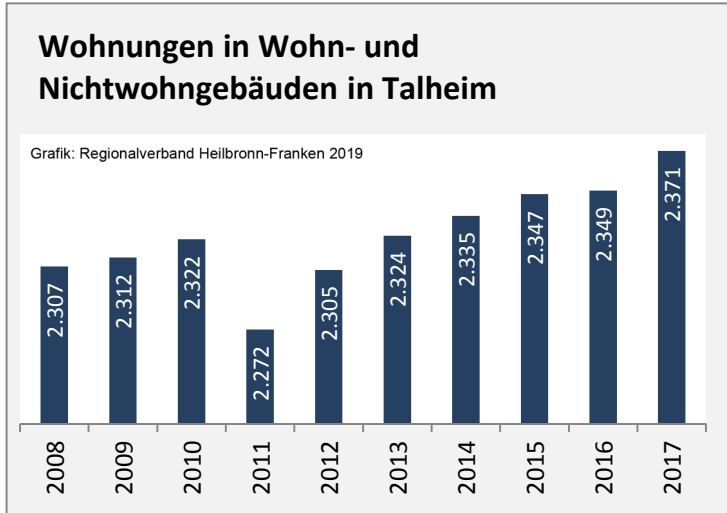
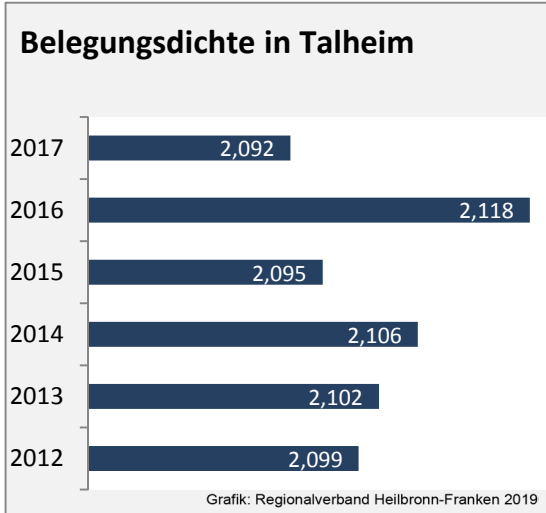
Pendlersaldo: -635



Datengrundlage: Statistik der Bundesagentur für Arbeit

Abbildungen: Regionalverband Heilbronn-Franken (keine Berücksichtigung von Werten unter 30)

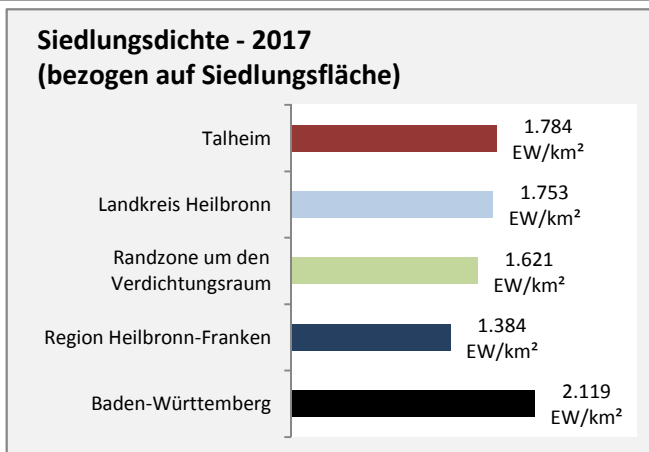
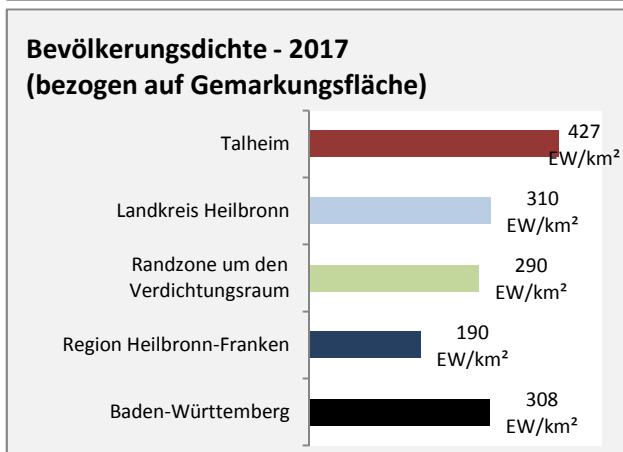
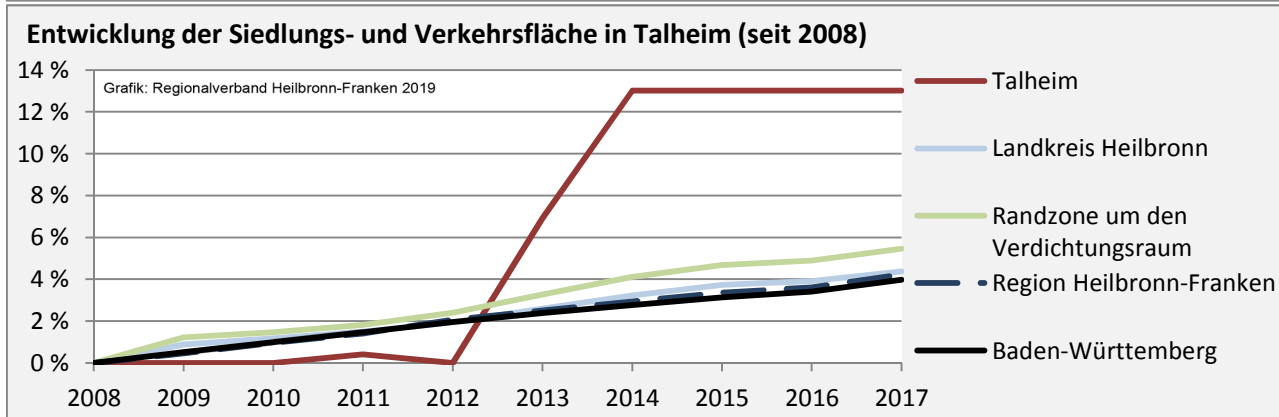
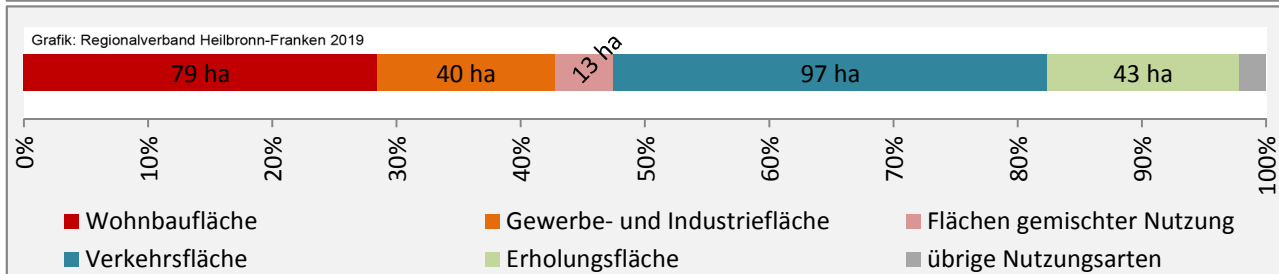

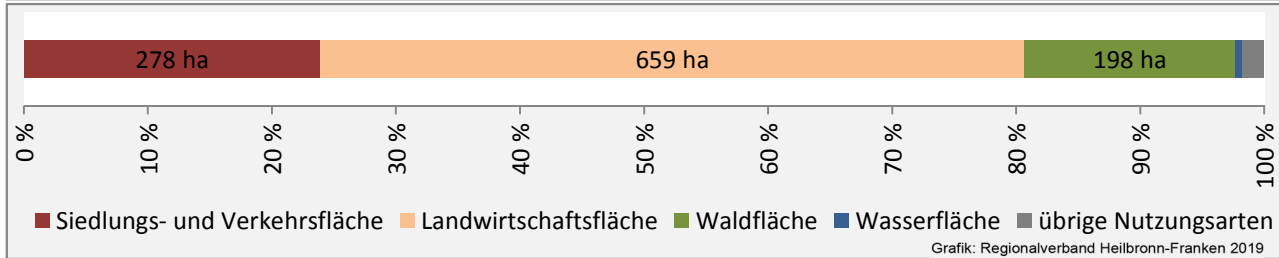
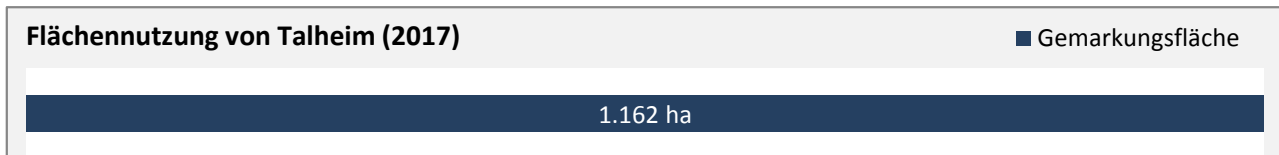
Talheim - Wohnungsbestand und -entwicklung



Datengrundlage: Statistisches Landesamt Baden-Württemberg (ab 2011: Zensus 2011)

Abbildungen und Berechnungen: Regionalverband Heilbronn-Franken

Talheim - Flächenentwicklung



Datengrundlage: Landesamt für Statistik Baden-Württemberg

Abbildungen und Berechnungen: Regionalverband Heilbronn-Franken